

## Notified Base Coverage and Add-on Coverage

Notified Scheme	District Name	District Code	Crop Name	Crop Code	Notified Coverage	Add-On Cover	TY Calculation Method	Normal Date of Sowing (DD/MMM)	Normal Date of Harvesting (DD/MMM)
RWB/CIS	Almora	064	Apple - >5 Years	021001005	Basic Cover	Hail-Storm Cover (HSC)	NA	Perennial Crop	Last week of July to October
RWB/CIS	Almora	064	Litchi - Hills >5 years	To be created	Basic Cover		NA	Perennial Crop	June-July
RWB/CIS	Almora	064	Citrus - >5 Years	021007003	Basic Cover		NA	Perennial Crop	September to December
RWB/CIS	Almora	064	Mango - Hills- > 5 years	To be created	Basic Cover		NA	Perennial Crop	Last week of June to August
RWB/CIS	Almora	064	Peas (Field Peas/ Garden Peas/Matar) - Vegetables Hills	021020706	Basic Cover	Hail-Storm Cover (HSC)	NA	Perennial Crop	Mid May to Mid July
RWB/CIS	Almora	064	Potato - Hills	022121001	Basic Cover		NA	Perennial Crop	March-April
RWB/CIS	Almora	064	Tomato - Hills	022122403	Basic Cover		NA	Perennial Crop	August-Sept
RWB/CIS	Almora	064	Ginger - Hills	022129503	Basic Cover		NA	Perennial Crop	August-Sept
RWB/CIS	Almora	064	Chillies - Hills	020511201	Basic Cover		NA	Perennial Crop	April-May
RWB/CIS	Almora	064	French Bean - Hills	022110701	Basic Cover		NA	Perennial Crop	March-April
RWB/CIS	Almora	064	Kiwi Fruit	021014800	Basic Cover		NA	Perennial Crop	October to November
RWB/CIS	Almora	064	Apple - Ultra High Density- >3 years	To be created	Basic Cover	Hail-Storm Cover (HSC)	NA	Perennial Crop	Last week of July to October
RWB/CIS	Bageshwar	063	Apple - >5 Years	021001005	Basic Cover	Hail-Storm Cover (HSC)	NA	Perennial Crop	Last week of July to October
RWB/CIS	Bageshwar	063	Litchi - Hills >5 years	To be created	Basic Cover		NA	Perennial Crop	June-July
RWB/CIS	Bageshwar	063	Citrus - >5 Years	021007003	Basic Cover		NA	Perennial Crop	September to December
RWB/CIS	Bageshwar	063	Mango - Hills- > 5 years	To be created	Basic Cover		NA	Perennial Crop	Last week of June to August
RWB/CIS	Bageshwar	063	Peas (Field Peas/ Garden Peas/Matar) - Vegetables Hills	021020706	Basic Cover	Hail-Storm Cover (HSC)	NA	Perennial Crop	Mid May to Mid July
RWB/CIS	Bageshwar	063	Potato - Hills	022121001	Basic Cover		NA	Perennial Crop	March-April
RWB/CIS	Bageshwar	063	Tomato - Hills	022122403	Basic Cover		NA	Perennial Crop	August-Sept
RWB/CIS	Bageshwar	063	Ginger - Hills	022129503	Basic Cover		NA	Perennial Crop	August-Sept
RWB/CIS	Bageshwar	063	Chillies - Hills	020511201	Basic Cover		NA	Perennial Crop	April-May
RWB/CIS	Bageshwar	063	French Bean - Hills	022106403	Basic Cover		NA	Perennial Crop	March-April
RWB/CIS	Bageshwar	063	French Bean - Hills	022110701	Basic Cover		NA	Perennial Crop	March-April
RWB/CIS	Bageshwar	063	Kiwi Fruit	021014800	Basic Cover		NA	Perennial Crop	October to November
RWB/CIS	Bageshwar	063	Apple - Ultra High Density- >3 years	To be created	Basic Cover	Hail-Storm Cover (HSC)	NA	Perennial Crop	October to November
RWB/CIS	Bageshwar	063	Apple - >5 Years	021001005	Basic Cover	Hail-Storm Cover (HSC)	NA	Perennial Crop	Last week of July to October
RWB/CIS	Chamoli	057	Litchi - Hills >5 years	To be created	Basic Cover		NA	Perennial Crop	June-July
RWB/CIS	Chamoli	057	Citrus - >5 Years	021007003	Basic Cover		NA	Perennial Crop	September to December
RWB/CIS	Chamoli	057	Mango - Hills- > 5 years	To be created	Basic Cover		NA	Perennial Crop	Last week of June to August
RWB/CIS	Chamoli	057	Peas (Field Peas/ Garden Peas/Matar) - Vegetables Hills	021020706	Basic Cover	Hail-Storm Cover (HSC)	NA	Perennial Crop	Mid May to Mid July
RWB/CIS	Chamoli	057	Potato - Hills	022121001	Basic Cover		NA	Perennial Crop	March-April
RWB/CIS	Chamoli	057	Tomato - Hills	022122403	Basic Cover		NA	Perennial Crop	August-Sept
RWB/CIS	Chamoli	057	Ginger - Hills	022129503	Basic Cover		NA	Perennial Crop	August-Sept
RWB/CIS	Chamoli	057	Chillies - Hills	020511201	Basic Cover		NA	Perennial Crop	April-May
RWB/CIS	Chamoli	057	French Bean - Hills	022106403	Basic Cover		NA	Perennial Crop	March-April
RWB/CIS	Chamoli	057	French Bean - Hills	022110701	Basic Cover		NA	Perennial Crop	March-April
RWB/CIS	Chamoli	057	Kiwi Fruit	021014800	Basic Cover		NA	Perennial Crop	October to November
RWB/CIS	Chamoli	057	Apple - Ultra High Density- >3 years	To be created	Basic Cover	Hail-Storm Cover (HSC)	NA	Perennial Crop	Last week of July to October
RWB/CIS	Champawat	065	Apple - >5 Years	021001005	Basic Cover	Hail-Storm Cover (HSC)	NA	Perennial Crop	Last week of July to October
RWB/CIS	Champawat	065	Litchi - Hills >5 years	To be created	Basic Cover		NA	Perennial Crop	June-July
RWB/CIS	Champawat	065	Citrus - >5 Years	021007003	Basic Cover		NA	Perennial Crop	September to December
RWB/CIS	Champawat	065	Mango - Hills- > 5 years	To be created	Basic Cover		NA	Perennial Crop	Last week of June to August
RWB/CIS	Champawat	065	Peas (Field Peas/ Garden Peas/Matar) - Vegetables Hills	021020706	Basic Cover	Hail-Storm-Cover (HSC)	NA	Perennial Crop	Mid May to Mid July
RWB/CIS	Champawat	065	Potato - Hills	022121001	Basic Cover		NA	Perennial Crop	March-April
RWB/CIS	Champawat	065	Tomato - Hills	022122403	Basic Cover		NA	Perennial Crop	August-Sept
RWB/CIS	Champawat	065	Ginger - Hills	022129503	Basic Cover		NA	Perennial Crop	August-Sept
RWB/CIS	Champawat	065	Chillies - Hills	020511201	Basic Cover		NA	Perennial Crop	April-May
RWB/CIS	Champawat	065	French Bean - Hills	022106403	Basic Cover		NA	Perennial Crop	March-April
RWB/CIS	Champawat	065	French Bean - Hills	022110701	Basic Cover		NA	Perennial Crop	March-April
RWB/CIS	Champawat	065	Kiwi Fruit	021014800	Basic Cover		NA	Perennial Crop	October to November
RWB/CIS	Champawat	065	Apple - Ultra High Density- >3 years	To be created	Basic Cover	Hail-Storm Cover (HSC)	NA	Perennial Crop	Last week of July to October
RWB/CIS	Dehradun	060	Apple - >5 Years	021001005	Basic Cover	Hail-Storm Cover (HSC)	NA	Perennial Crop	Last week of July to October
RWB/CIS	Dehradun	060	Litchi - Hills >5 years	To be created	Basic Cover		NA	Perennial Crop	June-July
RWB/CIS	Dehradun	060	Citrus - >5 Years	021007003	Basic Cover		NA	Perennial Crop	September to December
RWB/CIS	Dehradun	060	Mango - Hills- > 5 years	To be created	Basic Cover		NA	Perennial Crop	Last week of June to August

Handwritten marks: a checkmark, the number '2', and the number '76'.

Notified Scheme	District Name	District Code	Crop Name	Crop Code	Notified Coverage	Add-On Cover	TY Calculation Method	Normal Date of Sowing (DD/MM)	Normal Date of Harvesting (DD/MM)
RWB/CIS	Dehradun	060	Peach - >5 Years	021020706	Basic Cover	Hail-Storm Cover (HSC)	NA	Perennial Crop	Mid May to Mid July
RWB/CIS	Dehradun	060	Peas (Field Peas/ Garden Peas/Matar) - Vegetables Hills	022121001	Basic Cover		NA	Perennial Crop	March-April
RWB/CIS	Dehradun	060	Mango - >5 Years	021017608	Basic Cover		NA	Perennial Crop	Last week of June to August
RWB/CIS	Dehradun	060	Litchi - > 5 years	To be created	Basic Cover		NA	Perennial Crop	June-July
RWB/CIS	Dehradun	060	Peas (Field Peas/ Garden Peas/Matar)	022121000	Basic Cover		NA	Perennial Crop	March-April
RWB/CIS	Dehradun	060	Potato	022122400	Basic Cover		NA	Perennial Crop	March-April
RWB/CIS	Dehradun	060	Tomato	022129500	Basic Cover		NA	Perennial Crop	March-April
RWB/CIS	Dehradun	060	Potato - Hills	022122403	Basic Cover		NA	Perennial Crop	March-April
RWB/CIS	Dehradun	060	Tomato - Hills	022129503	Basic Cover		NA	Perennial Crop	August-Sept
RWB/CIS	Dehradun	060	Ginger - Hills	020511201	Basic Cover		NA	Perennial Crop	August-Sept
RWB/CIS	Dehradun	060	Chillies - Hills	022106403	Basic Cover		NA	Perennial Crop	August-Sept
RWB/CIS	Dehradun	060	French Bean - Hills	022110701	Basic Cover		NA	Perennial Crop	August-Sept
RWB/CIS	Dehradun	060	Ginger	020511200	Basic Cover		NA	Perennial Crop	August-Sept
RWB/CIS	Dehradun	060	Kiwi Fruit	021014800	Basic Cover		NA	Perennial Crop	October to November
RWB/CIS	Dehradun	060	Apple - Ultra High Density->3 years	To be created	Basic Cover	Hail-Storm Cover (HSC)	NA	Perennial Crop	Last week of July to October
RWB/CIS	Garhwal	061	Apple - >5 Years	021001005	Basic Cover	Hail-Storm Cover (HSC)	NA	Perennial Crop	Last week of July to October
RWB/CIS	Garhwal	061	Litchi - Hills->5 years	To be created	Basic Cover		NA	Perennial Crop	June-July
RWB/CIS	Garhwal	061	Citrus - >5 Years	021007003	Basic Cover		NA	Perennial Crop	September to December
RWB/CIS	Garhwal	061	Mango - Hills-> 5 years	To be created	Basic Cover		NA	Perennial Crop	Last week of June to August
RWB/CIS	Garhwal	061	Peas (Field Peas/ Garden Peas/Matar) - Vegetables Hills	021020706	Basic Cover	Hail-Storm Cover (HSC)	NA	Perennial Crop	Mid May to Mid July
RWB/CIS	Garhwal	061	Potato - Hills	022121001	Basic Cover		NA	Perennial Crop	March-April
RWB/CIS	Garhwal	061	Tomato - Hills	022122403	Basic Cover		NA	Perennial Crop	August-Sept
RWB/CIS	Garhwal	061	Ginger - Hills	022129503	Basic Cover		NA	Perennial Crop	August-Sept
RWB/CIS	Garhwal	061	Chillies - Hills	020511201	Basic Cover		NA	Perennial Crop	August-Sept
RWB/CIS	Garhwal	061	French Bean - Hills	022110701	Basic Cover		NA	Perennial Crop	August-Sept
RWB/CIS	Garhwal	061	Kiwi Fruit	021014800	Basic Cover		NA	Perennial Crop	October to November
RWB/CIS	Garhwal	061	Apple - Ultra High Density->3 years	To be created	Basic Cover	Hail-Storm Cover (HSC)	NA	Perennial Crop	Last week of July to October
RWB/CIS	Hardwar	068	Mango - >5 Years	021017608	Basic Cover		NA	Perennial Crop	Last week of June to August
RWB/CIS	Hardwar	068	Litchi - > 5 years	To be created	Basic Cover		NA	Perennial Crop	June-July
RWB/CIS	Hardwar	068	Peas (Field Peas/ Garden Peas/Matar)	022122400	Basic Cover		NA	Perennial Crop	March-April
RWB/CIS	Hardwar	068	Potato	022122400	Basic Cover		NA	Perennial Crop	March-April
RWB/CIS	Hardwar	068	Tomato	022129500	Basic Cover		NA	Perennial Crop	March-April
RWB/CIS	Hardwar	068	Ginger	020511200	Basic Cover		NA	Perennial Crop	March-April
RWB/CIS	Nainital	066	Apple ->5 Years	021001005	Basic Cover	Hail-Storm Cover (HSC)	NA	Perennial Crop	August-Sept
RWB/CIS	Nainital	066	Litchi - Hills->5 years	To be created	Basic Cover		NA	Perennial Crop	Last week of July to October
RWB/CIS	Nainital	066	Citrus - >5 Years	021007003	Basic Cover		NA	Perennial Crop	June-July
RWB/CIS	Nainital	066	Mango - Hills- > 5 years	To be created	Basic Cover		NA	Perennial Crop	September to December
RWB/CIS	Nainital	066	Peas (Field Peas/ Garden Peas/Matar) - Vegetables Hills	021020706	Basic Cover	Hail-Storm Cover (HSC)	NA	Perennial Crop	Last week of June to August
RWB/CIS	Nainital	066	Potato	022121001	Basic Cover		NA	Perennial Crop	Mid May to Mid July
RWB/CIS	Nainital	066	Mango - >5 Years	021017608	Basic Cover		NA	Perennial Crop	Last week of June to August
RWB/CIS	Nainital	066	Litchi - > 5 years	To be created	Basic Cover		NA	Perennial Crop	June-July
RWB/CIS	Nainital	066	Peas (Field Peas/ Garden Peas/Matar)	022121000	Basic Cover		NA	Perennial Crop	March-April
RWB/CIS	Nainital	066	Potato	022122400	Basic Cover		NA	Perennial Crop	March-April
RWB/CIS	Nainital	066	Tomato	022129500	Basic Cover		NA	Perennial Crop	March-April
RWB/CIS	Nainital	066	Potato - Hills	022122403	Basic Cover		NA	Perennial Crop	March-April
RWB/CIS	Nainital	066	Tomato - Hills	022129503	Basic Cover		NA	Perennial Crop	August-Sept
RWB/CIS	Nainital	066	Ginger - Hills	020511201	Basic Cover		NA	Perennial Crop	August-Sept
RWB/CIS	Nainital	066	Chillies - Hills	022106403	Basic Cover		NA	Perennial Crop	August-Sept
RWB/CIS	Nainital	066	French Bean - Hills	022110701	Basic Cover		NA	Perennial Crop	August-Sept
RWB/CIS	Nainital	066	Ginger	020511200	Basic Cover		NA	Perennial Crop	August-Sept
RWB/CIS	Nainital	066	Kiwi Fruit	021014800	Basic Cover		NA	Perennial Crop	October to November
RWB/CIS	Nainital	066	Apple - Ultra High Density->3 years	To be created	Basic Cover	Hail-Storm Cover (HSC)	NA	Perennial Crop	Last week of July to October
RWB/CIS	Pithoragarh	062	Apple - >5 Years	021001005	Basic Cover	Hail-Storm Cover (HSC)	NA	Perennial Crop	Last week of July to October
RWB/CIS	Pithoragarh	062	Litchi - Hills->5 years	To be created	Basic Cover		NA	Perennial Crop	June-July
RWB/CIS	Pithoragarh	062	Citrus - >5 Years	021007003	Basic Cover		NA	Perennial Crop	September to December
RWB/CIS	Pithoragarh	062	Mango - Hills-> 5 years	To be created	Basic Cover		NA	Perennial Crop	Last week of June to August
RWB/CIS	Pithoragarh	062	Peach - >5 Years	021020706	Basic Cover	Hail-Storm Cover (HSC)	NA	Perennial Crop	Mid May to Mid July

Handwritten signature and initials.



Notified Scheme	District Name	District Code	Crop Name	Crop Code	Notified Coverage	Add-On Cover	TY Calculation Method	Normal Date of Sowing (DD/MM)	Normal Date of Harvesting (DD/MM)
RWBCIS	Pithoragarh	062	Peas (Field Peas/ Garden Peas/Matar) - Vegetables Hills	022121001	Basic Cover		NA	Oct-Nov	March-April
RWBCIS	Pithoragarh	062	Potato - Hills	022122403	Basic Cover		NA	March-April	August-Sept
RWBCIS	Pithoragarh	062	Tomato - Hills	022129503	Basic Cover		NA	March-April	August-Sept
RWBCIS	Pithoragarh	062	Ginger - Hills	020511201	Basic Cover		NA	April-May	August-Sept
RWBCIS	Pithoragarh	062	Chillies - Hills	022106403	Basic Cover		NA	March-April	August-Sept
RWBCIS	Pithoragarh	062	French Bean - Hills	022110701	Basic Cover		NA	March-April	August-Sept
RWBCIS	Pithoragarh	062	Kiwi Fruit	021014800	Basic Cover		NA	October to November	October to November
RWBCIS	Pithoragarh	062	Apple - Ultra High Density- >3 years	To be created	Basic Cover	Hail-Storm Cover (HSC)	NA	Perennial Crop	Last week of July to October
RWBCIS	Rudraprayag	058	Apple - >5 Years	021001005	Basic Cover	Hail-Storm Cover (HSC)	NA	Perennial Crop	Last week of July to October
RWBCIS	Rudraprayag	058	Litchi - Hills >5 years	To be created	Basic Cover		NA	Perennial Crop	June-July
RWBCIS	Rudraprayag	058	Citrus - >5 Years	021007003	Basic Cover		NA	Perennial Crop	September to December
RWBCIS	Rudraprayag	058	Mango - Hills - > 5 years	To be created	Basic Cover		NA	Perennial Crop	Last week of June to August
RWBCIS	Rudraprayag	058	Peach - >5 Years	021020706	Basic Cover	Hail-Storm Cover (HSC)	NA	Perennial Crop	Mid May to Mid July
RWBCIS	Rudraprayag	058	Peas (Field Peas/ Garden Peas/Matar) - Vegetables Hills	022121001	Basic Cover		NA	Oct-Nov	March-April
RWBCIS	Rudraprayag	058	Potato - Hills	022122403	Basic Cover		NA	March-April	August-Sept
RWBCIS	Rudraprayag	058	Tomato - Hills	022129503	Basic Cover		NA	March-April	August-Sept
RWBCIS	Rudraprayag	058	Ginger - Hills	020511201	Basic Cover		NA	April-May	August-Sept
RWBCIS	Rudraprayag	058	Chillies - Hills	022106403	Basic Cover		NA	March-April	August-Sept
RWBCIS	Rudraprayag	058	French Bean - Hills	022110701	Basic Cover		NA	March-April	August-Sept
RWBCIS	Rudraprayag	058	Kiwi Fruit	021014800	Basic Cover		NA	Perennial Crop	October to November
RWBCIS	Rudraprayag	058	Apple - Ultra High Density- >3 years	To be created	Basic Cover	Hail-Storm Cover (HSC)	NA	Perennial Crop	Last week of July to October
RWBCIS	Tehri Garhwal	059	Apple - >5 Years	021001005	Basic Cover	Hail-Storm Cover (HSC)	NA	Perennial Crop	Last week of July to October
RWBCIS	Tehri Garhwal	059	Litchi - Hills >5 years	To be created	Basic Cover		NA	Perennial Crop	June-July
RWBCIS	Tehri Garhwal	059	Citrus - >5 Years	021007003	Basic Cover		NA	Perennial Crop	September to December
RWBCIS	Tehri Garhwal	059	Mango - Hills - > 5 years	To be created	Basic Cover		NA	Perennial Crop	Last week of June to August
RWBCIS	Tehri Garhwal	059	Peach - >5 Years	021020706	Basic Cover	Hail-Storm Cover (HSC)	NA	Perennial Crop	Mid May to Mid July
RWBCIS	Tehri Garhwal	059	Peas (Field Peas/ Garden Peas/Matar) - Vegetables Hills	022121001	Basic Cover		NA	Oct-Nov	March-April
RWBCIS	Tehri Garhwal	059	Potato - Hills	022122403	Basic Cover		NA	March-April	August-Sept
RWBCIS	Tehri Garhwal	059	Tomato - Hills	022129503	Basic Cover		NA	March-April	August-Sept
RWBCIS	Tehri Garhwal	059	Ginger - Hills	020511201	Basic Cover		NA	April-May	August-Sept
RWBCIS	Tehri Garhwal	059	Chillies - Hills	022106403	Basic Cover		NA	March-April	August-Sept
RWBCIS	Tehri Garhwal	059	French Bean - Hills	022110701	Basic Cover		NA	March-April	August-Sept
RWBCIS	Tehri Garhwal	059	Kiwi Fruit	021014800	Basic Cover		NA	Perennial Crop	October to November
RWBCIS	Tehri Garhwal	059	Apple - Ultra High Density- >3 years	To be created	Basic Cover	Hail-Storm Cover (HSC)	NA	Perennial Crop	Last week of July to October
RWBCIS	Udhham Singh Nagar	067	Ginger	020511200	Basic Cover		NA	April-May	August-Sept
RWBCIS	Udhham Singh Nagar	067	Mango - >5 Years	021017608	Basic Cover		NA	Perennial Crop	Last week of June to August
RWBCIS	Udhham Singh Nagar	067	Litchi - > 5 years	To be created	Basic Cover		NA	Perennial Crop	June-July
RWBCIS	Udhham Singh Nagar	067	Peas (Field Peas/ Garden Peas/Matar)	022121000	Basic Cover		NA	Oct-Nov	March-April
RWBCIS	Udhham Singh Nagar	067	Potato	022122400	Basic Cover		NA	Oct-Nov	March-April
RWBCIS	Udhham Singh Nagar	067	Tomato	022129500	Basic Cover		NA	Oct-Nov	March-April
RWBCIS	Udhham Singh Nagar	067	Apple - >5 Years	021001005	Basic Cover	Hail-Storm Cover (HSC)	NA	Perennial Crop	Last week of July to October
RWBCIS	Udhham Singh Nagar	067	Litchi - Hills >5 years	To be created	Basic Cover		NA	Perennial Crop	June-July
RWBCIS	Udhham Singh Nagar	067	Citrus - >5 Years	021007003	Basic Cover		NA	Perennial Crop	September to December
RWBCIS	Udhham Singh Nagar	067	Mango - Hills - > 5 years	To be created	Basic Cover		NA	Perennial Crop	Last week of June to August
RWBCIS	Udhham Singh Nagar	067	Peach - >5 Years	021020706	Basic Cover	Hail-Storm Cover (HSC)	NA	Perennial Crop	Mid May to Mid July
RWBCIS	Udhham Singh Nagar	067	Peas (Field Peas/ Garden Peas/Matar) - Vegetables Hills	022121001	Basic Cover		NA	Oct-Nov	March-April
RWBCIS	Udhham Singh Nagar	067	Potato - Hills	022122403	Basic Cover		NA	March-April	August-Sept
RWBCIS	Udhham Singh Nagar	067	Tomato - Hills	022129503	Basic Cover		NA	March-April	August-Sept
RWBCIS	Udhham Singh Nagar	067	Ginger - Hills	020511201	Basic Cover		NA	April-May	August-Sept
RWBCIS	Udhham Singh Nagar	067	Chillies - Hills	022106403	Basic Cover		NA	March-April	August-Sept
RWBCIS	Udhham Singh Nagar	067	French Bean - Hills	022110701	Basic Cover		NA	March-April	August-Sept
RWBCIS	Udhham Singh Nagar	067	Kiwi Fruit	021014800	Basic Cover		NA	Perennial Crop	October to November
RWBCIS	Udhham Singh Nagar	067	Apple - Ultra High Density- >3 years	To be created	Basic Cover	Hail-Storm Cover (HSC)	NA	Perennial Crop	Last week of July to October

a 93

## Notified crop Wise Sum Insured, Indemnity level, Notified Level

District Name	District Code	Crop Name	Crop Code	Crop Season	Crop Category (Major/Minor)	Notified Scheme	Notified Level	Method of Sum Insured (SOF/NAY/MS/SP)	Sum Insured (Rs./Tree & Rs./Ha)	Actual Area Insured (previous corresponding season) (Ha)	Unit of Insurance	Indemnity Level (%)
Almora	064	Apple - >5 Years	021001005	Rabi	Major	RWBCIS	Tehsil	Sum Insured per Hectare of Notified crops has been fixed by SLTC/SLCCCL.	1500	836.00	per tree	NA
Almora	064	Apple - Ultra High Density - >3 years	To be created	Rabi	Major	RWBCIS	Tehsil		1000		per tree	NA
Almora	064	Litchi - Hills >5 years	To be created		Major	RWBCIS	Tehsil		750	235.00	per tree	NA
Almora	064	Citrus - >5 Years	021007003	Rabi	Major	RWBCIS	Tehsil		750	1559.00	per tree	NA
Almora	064	Mango - Hills - > 5 years	To be created	Rabi	Major	RWBCIS	Tehsil		750	2406.00	per tree	NA
Almora	064	Peas (Field Peas/ Garden)	021020706	Rabi	Major	RWBCIS	Tehsil		750	1428.00	per tree	NA
Almora	064	Peas (Matar) - Vegetables Hills	022121001	Rabi	Major	RWBCIS	Tehsil		75000		per Hactare	NA
Almora	064	Potato - Hills	022122403	Kharif	Major	RWBCIS	Tehsil		75000	12.46	per Hactare	NA
Almora	064	Tomato - Hills	022129503	Kharif	Major	RWBCIS	Tehsil		75000	1711.47	per Hactare	NA
Almora	064	Ginger - Hills	020511201	Kharif	Major	RWBCIS	Tehsil		100000	4.89	per Hactare	NA
Almora	064	Chillies - Hills	022106403	Kharif	Major	RWBCIS	Tehsil		60000	495.28	per Hactare	NA
Almora	064	French Bean - Hills	022110701	Kharif	Major	RWBCIS	Tehsil		60000	25.53	per Hactare	NA
Bageshwar	063	Apple - Ultra High Density - >3 years	To be created	Rabi	Major	RWBCIS	Tehsil		1000	6.49	per tree	NA
Bageshwar	063	Apple - >5 Years	021001005	Rabi	Major	RWBCIS	Tehsil		1500	540.00	per tree	NA
Bageshwar	063	Litchi - Hills >5 years	To be created	Rabi	Major	RWBCIS	Tehsil		750	587.00	per tree	NA
Bageshwar	063	Citrus - >5 Years	021007003	Rabi	Major	RWBCIS	Tehsil		750	1415.00	per tree	NA
Bageshwar	063	Mango - Hills - > 5 years	To be created	Rabi	Major	RWBCIS	Tehsil		750	1823.00	per tree	NA
Bageshwar	063	Peas - >5 Years	021020706	Rabi	Major	RWBCIS	Tehsil		750	821.00	per tree	NA
Bageshwar	063	Peas (Field Peas/ Garden)	022121001	Rabi	Major	RWBCIS	Tehsil		75000		per Hactare	NA
Bageshwar	063	Peas (Matar) - Vegetables Hills										
Bageshwar	063	Potato - Hills	022122403	Kharif	Major	RWBCIS	Tehsil		75000	2.14	per Hactare	NA
Bageshwar	063	Tomato - Hills	022129503	Kharif	Major	RWBCIS	Tehsil		75000	464.38	per Hactare	NA
Bageshwar	063	Ginger - Hills	020511201	Kharif	Major	RWBCIS	Tehsil		100000	1.28	per Hactare	NA
Bageshwar	063	Chillies - Hills	022106403	Kharif	Major	RWBCIS	Tehsil		60000	7.84	per Hactare	NA
Bageshwar	063	French Bean - Hills	022110701	Kharif	Major	RWBCIS	Tehsil		60000	4.10	per Hactare	NA
Chamoli	057	Apple - Ultra High Density - >3 years	To be created	Rabi	Major	RWBCIS	Tehsil		1000	0.89	per tree	NA
Chamoli	057	Apple - >5 Years	021001005	Rabi	Major	RWBCIS	Tehsil		1500	292551.00	per tree	NA
Chamoli	057	Litchi - Hills >5 years	To be created	Rabi	Major	RWBCIS	Tehsil		750	48.03	per tree	NA
Chamoli	057	Mango - Hills - > 5 years	To be created	Rabi	Major	RWBCIS	Tehsil		750		per tree	NA
Chamoli	057	Citrus - >5 Years	021007003	Rabi	Major	RWBCIS	Tehsil		750	9166.29	per tree	NA
Chamoli	057	Peas - >5 Years	021020706	Rabi	Major	RWBCIS	Tehsil		750	11743.62	per tree	NA
Chamoli	057	Peas (Field Peas/ Garden)	022121001	Rabi	Major	RWBCIS	Tehsil		75000	1637.06	per tree	NA
Chamoli	057	Peas (Matar) - Vegetables Hills									per Hactare	NA
Chamoli	057	Potato - Hills	022122403	Kharif	Major	RWBCIS	Tehsil		75000	57.46	per Hactare	NA
Chamoli	057	Tomato - Hills	022129503	Kharif	Major	RWBCIS	Tehsil		75000	481.89	per Hactare	NA
Chamoli	057	Ginger - Hills	020511201	Kharif	Major	RWBCIS	Tehsil		100000	10.18	per Hactare	NA
Chamoli	057	Chillies - Hills	022106403	Kharif	Major	RWBCIS	Tehsil		60000	129.73	per Hactare	NA
Chamoli	057	French Bean - Hills	022110701	Kharif	Major	RWBCIS	Tehsil		60000	6.72	per Hactare	NA
										3.11	per Hactare	NA

95

a

4



District Name	District Code	Crop Name	Crop Code	Crop Season	Crop Category (Major/Minor)	Notified Scheme	Notified Level	Method of Sum Insured (SOF/NAYxMSP)	Sum Insured (Rs./Tree & Rs./Ha)	Actual Area Insured (previous corresponding season) (Ha)	Unit of Insurance	Indemnity Level (%)
Champawat	065	Apple - Ultra High Density - >3 years	To be created	Rabi	Major	RWBCIS	Tehsil		1000		per tree	NA
Champawat	065	Apple - >5 Years	021001005	Rabi	Major	RWBCIS	Tehsil		1500	66.00	per tree	NA
Champawat	065	Litchi - Hills >5 years	To be created	Rabi	Major	RWBCIS	Tehsil		750	371.00	per tree	NA
Champawat	065	Citrus - >5 Years	021007003	Rabi	Major	RWBCIS	Tehsil		750	665.00	per tree	NA
Champawat	065	Mango - Hills - > 5 years	To be created	Rabi	Major	RWBCIS	Tehsil		750	326.00	per tree	NA
Champawat	065	Peach - >5 Years	021020706	Rabi	Major	RWBCIS	Tehsil		750	82.00	per tree	NA
Champawat	065	Peas (Field Peas/ Garden Peas/Matar) - Vegetables Hills	022121001	Rabi	Major	RWBCIS	Tehsil		75000		per Hactare	NA
Champawat	065	Potato - Hills	022122403	Kharif	Major	RWBCIS	Tehsil		75000	2.87	per Hactare	NA
Champawat	065	Tomato - Hills	022129503	Kharif	Major	RWBCIS	Tehsil		75000	1438.74	per Hactare	NA
Champawat	065	Ginger - Hills	020511201	Kharif	Major	RWBCIS	Tehsil		100000	0.08	per Hactare	NA
Champawat	065	Chillies - Hills	022106403	Kharif	Major	RWBCIS	Tehsil		60000	2705.93	per Hactare	NA
Champawat	065	French Bean - Hills	022110701	Kharif	Major	RWBCIS	Tehsil		60000	0.10	per Hactare	NA
Dehradun	060	Apple - Ultra High Density - >3 years	To be created	Rabi	Major	RWBCIS	Tehsil		1000	0.46	per tree	NA
Dehradun	060	Apple - >5 Years	021001005	Rabi	Major	RWBCIS	Tehsil		1500	1448097.00	per tree	NA
Dehradun	060	Litchi - >5 years	To be created	Rabi	Major	RWBCIS	Block		750	1394.00	per tree	NA
Dehradun	060	Litchi - Hills >5 years	To be created	Rabi	Major	RWBCIS	Tehsil		750		per tree	NA
Dehradun	060	Mango - >5 Years	021017608	Rabi	Major	RWBCIS	Block		750	543.00	per tree	NA
Dehradun	060	Mango - Hills - > 5 years	To be created	Rabi	Major	RWBCIS	Tehsil		750	15226.00	per tree	NA
Dehradun	060	Citrus - >5 Years	021007003	Rabi	Major	RWBCIS	Tehsil		750	65113.00	per tree	NA
Dehradun	060	Peach - >5 Years	021020706	Rabi	Major	RWBCIS	Tehsil		750	88242.00	per tree	NA
Dehradun	060	Peas (Field Peas/ Garden Peas/Matar) - Vegetables Hills	022121001	Rabi	Major	RWBCIS	Tehsil		75000	35283.00	per tree	NA
Dehradun	060	Peas (Field Peas/ Garden Peas/Matar)	022121000	Rabi	Major	RWBCIS	Block		75000	2863.91	per Hactare	NA
Dehradun	060	Potato	022122400	Rabi	Major	RWBCIS	Block		75000	111.67	per Hactare	NA
Dehradun	060	Tomato	022129500	Rabi	Major	RWBCIS	Block		75000	37.12	per Hactare	NA
Dehradun	060	Potato - Hills	022122403	Kharif	Major	RWBCIS	Tehsil		75000	2.72	per Hactare	NA
Dehradun	060	Tomato - Hills	022129503	Kharif	Major	RWBCIS	Tehsil		75000	550.19	per Hactare	NA
Dehradun	060	Ginger - Hills	020511201	Kharif	Major	RWBCIS	Tehsil		75000	3030.35	per Hactare	NA
Dehradun	060	Chillies - Hills	022106403	Kharif	Major	RWBCIS	Tehsil		100000	3122.73	per Hactare	NA
Dehradun	060	French Bean - Hills	022110701	Kharif	Major	RWBCIS	Tehsil		60000	53.35	per Hactare	NA
Dehradun	060	Ginger	020511200	Kharif	Major	RWBCIS	Block		100000	170.89	per Hactare	NA
Pauri Garhwal	061	Apple - Ultra High Density - >3 years	To be created	Rabi	Major	RWBCIS	Tehsil		1000	1812.37	per Hactare	NA
Pauri Garhwal	061	Apple - >5 Years	021001005	Rabi	Major	RWBCIS	Tehsil		1500	281.00	per tree	NA
Pauri Garhwal	061	Litchi - Hills >5 years	To be created	Rabi	Major	RWBCIS	Tehsil		750	141.00	per tree	NA
Pauri Garhwal	061	Citrus - >5 Years	021007003	Rabi	Major	RWBCIS	Tehsil		750	531.00	per tree	NA
Pauri Garhwal	061	Mango - Hills - > 5 years	To be created	Rabi	Major	RWBCIS	Tehsil		750	948.00	per tree	NA
Pauri Garhwal	061	Peach - >5 Years	021020706	Rabi	Major	RWBCIS	Tehsil		750	74.00	per tree	NA
Pauri Garhwal	061	Peas (Field Peas/ Garden Peas/Matar) - Vegetables Hills	022121001	Rabi	Major	RWBCIS	Tehsil		75000		per Hactare	NA
Pauri Garhwal	061	Potato - Hills	022122403	Kharif	Major	RWBCIS	Tehsil		75000	4.72	per Hactare	NA

Handwritten signature and initials.

Handwritten mark.

District Name	District Code	Crop Name	Crop Code	Crop Season	Crop Category (Major/Minor)	Notified Scheme	Notified Level	Method of Sum Insured (SOF/NATxMSP)	Sum Insured (Rs./Tree & Rs./Ha)	Actual Area Insured (previous corresponding season) (Ha)	Unit of Insurance	Indemnity Level (%)
Pauri Garhwal	061	Tomato - Hills	022129503	Kharif	Major	RWBCIS	Tehsil		75000	6.03	per Hactare	NA
Pauri Garhwal	061	Ginger - Hills	020511201	Kharif	Major	RWBCIS	Tehsil		100000	2.66	per Hactare	NA
Pauri Garhwal	061	Chillies - Hills	022106403	Kharif	Major	RWBCIS	Tehsil		60000	3.93	per Hactare	NA
Pauri Garhwal	061	French Bean - Hills	022110701	Kharif	Major	RWBCIS	Tehsil		60000	1.10	per Hactare	NA
Haridwar	068	Mango - >5 Years	021017608	Rabi	Major	RWBCIS	Block		750	90571.00	per tree	NA
Haridwar	068	Litchi - > 5 years	To be created	Rabi	Major	RWBCIS	Block		750	615.00	per tree	NA
Haridwar	068	Peas (Field Peas/ Garden)	022121000	Rabi	Major	RWBCIS	Block		75000	156.88	per Hactare	NA
Haridwar	068	Potato	022122400	Rabi	Major	RWBCIS	Block		75000	117.33	per Hactare	NA
Haridwar	068	Tomato	022129500	Rabi	Major	RWBCIS	Block		75000	16.28	per Hactare	NA
Nainital	066	Apple - Ultra High Density- >3 years	To be created	Rabi	Major	RWBCIS	Block		1000		per tree	NA
Nainital	066	Apple - >5 Years	021001005	Rabi	Major	RWBCIS	Block		1500	36737.00	per tree	NA
Nainital	066	Litchi - > 5 years	To be created	Rabi	Major	RWBCIS	Block		750	3133.00	per tree	NA
Nainital	066	Litchi - Hills >5 years	To be created	Rabi	Major	RWBCIS	Block		750	1623.00	per tree	NA
Nainital	066	Mango - >5 Years	021017608	Rabi	Major	RWBCIS	Block		750	11395.00	per tree	NA
Nainital	066	Mango - Hills- > 5 years	To be created	Rabi	Major	RWBCIS	Block		750	23492.00	per tree	NA
Nainital	066	Citrus - >5 Years	021007003	Rabi	Major	RWBCIS	Block		750	14914.00	per tree	NA
Nainital	066	Peach - >5 Years	021020706	Rabi	Major	RWBCIS	Block		750	164033.00	per tree	NA
Nainital	066	Peas (Field Peas/ Garden)	022121001	Rabi	Major	RWBCIS	Block		75000		per Hactare	NA
Nainital	066	Peas (Field Peas/ Vegetables Hills)	022121000	Rabi	Major	RWBCIS	Block		75000	811.13	per Hactare	NA
Nainital	066	Potato	022122400	Rabi	Major	RWBCIS	Block		75000	0.53	per Hactare	NA
Nainital	066	Tomato	022129500	Rabi	Major	RWBCIS	Block		75000	0.28	per Hactare	NA
Nainital	066	Potato - Hills	022122403	Kharif	Major	RWBCIS	Block		75000	22.40	per Hactare	NA
Nainital	066	Tomato - Hills	022129503	Kharif	Major	RWBCIS	Block		75000	12553.56	per Hactare	NA
Nainital	066	Ginger - Hills	020511201	Kharif	Major	RWBCIS	Block		100000	109.55	per Hactare	NA
Nainital	066	Chillies - Hills	022106403	Kharif	Major	RWBCIS	Block		60000	237.82	per Hactare	NA
Nainital	066	French Bean - Hills	022110701	Kharif	Major	RWBCIS	Block		60000	75.66	per Hactare	NA
Nainital	066	Ginger	020511200	Kharif	Major	RWBCIS	Block		100000	52.12	per Hactare	NA
Pithoragarh	062	Apple - Ultra High Density- >3 years	To be created	Rabi	Major	RWBCIS	Tehsil		1000	491.25	per tree	NA
Pithoragarh	062	Apple - >5 Years	021001005	Rabi	Major	RWBCIS	Tehsil		1500	42.00	per tree	NA
Pithoragarh	062	Litchi - Hills >5 years	To be created	Rabi	Major	RWBCIS	Tehsil		750	81.00	per tree	NA
Pithoragarh	062	Citrus - >5 Years	021007003	Rabi	Major	RWBCIS	Tehsil		750	363.00	per tree	NA
Pithoragarh	062	Mango - Hills- > 5 years	To be created	Rabi	Major	RWBCIS	Tehsil		750	75.00	per tree	NA
Pithoragarh	062	Peach - >5 Years	021020706	Rabi	Major	RWBCIS	Tehsil		750	93.00	per tree	NA
Pithoragarh	062	Peas (Field Peas/ Garden)	022121001	Rabi	Major	RWBCIS	Tehsil		75000		per Hactare	NA
Pithoragarh	062	Peas (Field Peas/ Vegetables Hills)	022121000	Rabi	Major	RWBCIS	Tehsil		75000	5.44	per Hactare	NA
Pithoragarh	062	Potato - Hills	022122403	Kharif	Major	RWBCIS	Tehsil		75000	5196.17	per Hactare	NA
Pithoragarh	062	Tomato - Hills	022129503	Kharif	Major	RWBCIS	Tehsil		75000	0.34	per Hactare	NA
Pithoragarh	062	Ginger - Hills	020511201	Kharif	Major	RWBCIS	Tehsil		100000	869.85	per Hactare	NA
Pithoragarh	062	Chillies - Hills	022106403	Kharif	Major	RWBCIS	Tehsil		60000	0.32	per Hactare	NA
Pithoragarh	062	French Bean - Hills	022110701	Kharif	Major	RWBCIS	Tehsil		60000	0.34	per Hactare	NA
Rudrapur	058	Apple - Ultra High Density- >3 years	To be created	Rabi	Major	RWBCIS	Tehsil		1000		per tree	NA

Handwritten marks and signatures on the right margin of the page.



District Name	District Code	Crop Name	Crop Code	Crop Season	Crop Category (Major/Minor)	Notified Scheme	Notified Level	Method of Sum Insured (SOF/NAVxMSP)	Sum Insured (Rs./Tree & Rs./Ha)	Actual Area Insured (previous corresponding season (Ha))	Unit of Insurance	Indemnity Level (%)
Rudraprayag	058	Apple - >5 Years	021001005	Rabi	Major	RWBCIS	Tehsil		1500	2.00	per tree	NA
Rudraprayag	058	Litchi - Hills >5 years	To be created	Rabi	Major	RWBCIS	Tehsil		750	0.00	per tree	NA
Rudraprayag	058	Mango - Hills - > 5 years	To be created	Rabi	Major	RWBCIS	Tehsil		750	21.00	per tree	NA
Rudraprayag	058	Citrus - >5 Years	021007003	Rabi	Major	RWBCIS	Tehsil		750	274.00	per tree	NA
Rudraprayag	058	Peach - >5 Years	021020706	Rabi	Major	RWBCIS	Tehsil		750	2.00	per tree	NA
Rudraprayag	058	Peas (Field Peas/ Garden Peas/Matar) - Vegetables Hills	022121001	Rabi	Major	RWBCIS	Tehsil		75000		per Hactare	NA
Rudraprayag	058	Potato - Hills	022122403	Kharif	Major	RWBCIS	Tehsil		75000	7.45	per Hactare	NA
Rudraprayag	058	Tomato - Hills	022129503	Kharif	Major	RWBCIS	Tehsil		75000	97.77	per Hactare	NA
Rudraprayag	058	Ginger - Hills	020511201	Kharif	Major	RWBCIS	Tehsil		100000	0.06	per Hactare	NA
Rudraprayag	058	Chillies - Hills	022106403	Kharif	Major	RWBCIS	Tehsil		60000	2.87	per Hactare	NA
Rudraprayag	058	French Bean - Hills	022110701	Kharif	Major	RWBCIS	Tehsil		60000	0.07	per Hactare	NA
Tehri Garhwal	059	Apple - Ultra High Density - >3 years	To be created	Rabi	Major	RWBCIS	Tehsil		1000	0.08	per tree	NA
Tehri Garhwal	059	Apple - >5 Years	021001005	Rabi	Major	RWBCIS	Tehsil		1500	177882.00	per tree	NA
Tehri Garhwal	059	Litchi - Hills >5 years	To be created	Rabi	Major	RWBCIS	Tehsil		750	354.00	per tree	NA
Tehri Garhwal	059	Citrus - >5 Years	021007003	Rabi	Major	RWBCIS	Tehsil		750	9857.00	per tree	NA
Tehri Garhwal	059	Mango - Hills - > 5 years	To be created	Rabi	Major	RWBCIS	Tehsil		750	313300.00	per tree	NA
Tehri Garhwal	059	Peach - >5 Years	021020706	Rabi	Major	RWBCIS	Tehsil		750	14358.00	per tree	NA
Tehri Garhwal	059	Peas (Field Peas/ Garden Peas/Matar) - Vegetables Hills	022121001	Rabi	Major	RWBCIS	Tehsil		75000		per Hactare	NA
Tehri Garhwal	059	Potato - Hills	022122403	Kharif	Major	RWBCIS	Tehsil		75000	2085.28	per Hactare	NA
Tehri Garhwal	059	Tomato - Hills	022129503	Kharif	Major	RWBCIS	Tehsil		75000	2687.97	per Hactare	NA
Tehri Garhwal	059	Ginger - Hills	020511201	Kharif	Major	RWBCIS	Tehsil		100000	1596.94	per Hactare	NA
Tehri Garhwal	059	Chillies - Hills	022106403	Kharif	Major	RWBCIS	Tehsil		60000	1221.31	per Hactare	NA
Tehri Garhwal	059	French Bean - Hills	022110701	Kharif	Major	RWBCIS	Tehsil		60000	35.45	per Hactare	NA
Udhm Singh Nagar	067	Mango - >5 Years	021017608	Rabi	Major	RWBCIS	Block		750	161.45	per tree	NA
Udhm Singh Nagar	067	Litchi - >5 years	To be created	Rabi	Major	RWBCIS	Block		750	1193.00	per tree	NA
Udhm Singh Nagar	067	Peas (Field Peas/ Garden Peas/Matar)	022121000	Rabi	Major	RWBCIS	Block		75000	15.00	per Hactare	NA
Udhm Singh Nagar	067	Potato	022122400	Rabi	Major	RWBCIS	Block		75000	3.19	per Hactare	NA
Udhm Singh Nagar	067	Tomato	022129500	Rabi	Major	RWBCIS	Block		75000	6.10	per Hactare	NA
Uttarkashi	056	Apple - Ultra High Density - >3 years	To be created	Rabi	Major	RWBCIS	Tehsil		1000	0.20	per tree	NA
Uttarkashi	056	Apple - >5 Years	021001005	Rabi	Major	RWBCIS	Tehsil		1500	901816.00	per tree	NA
Uttarkashi	056	Litchi - Hills >5 years	To be created	Rabi	Major	RWBCIS	Tehsil		750	260.00	per tree	NA
Uttarkashi	056	Mango - Hills - > 5 years	To be created	Rabi	Major	RWBCIS	Tehsil		750	13173.00	per tree	NA
Uttarkashi	056	Citrus - >5 Years	021007003	Rabi	Major	RWBCIS	Tehsil		750	3770.00	per tree	NA
Uttarkashi	056	Peach - >5 Years	021020706	Rabi	Major	RWBCIS	Tehsil		750	2167.00	per tree	NA
Uttarkashi	056	Peas (Field Peas/ Garden Peas/Matar) - Vegetables Hills	022121001	Rabi	Major	RWBCIS	Tehsil		75000		per Hactare	NA
Uttarkashi	056	Potato - Hills	022122403	Kharif	Major	RWBCIS	Tehsil		75000	439.29	per Hactare	NA
Uttarkashi	056	Tomato - Hills	022129503	Kharif	Major	RWBCIS	Tehsil		75000	2959.01	per Hactare	NA
Uttarkashi	056	Ginger - Hills	020511201	Kharif	Major	RWBCIS	Tehsil		100000	725.23	per Hactare	NA
Uttarkashi	056	Chillies - Hills	022106403	Kharif	Major	RWBCIS	Tehsil		60000	75.13	per Hactare	NA
Uttarkashi	056			Kharif	Major	RWBCIS	Tehsil		60000	1.89	per Hactare	NA

*Handwritten signature/initials*




*Handwritten mark*

District Name	District Code	Crop Name	Crop Code	Crop Season	Crop Category (Major/Minor)	Notified Scheme	Notified Level	Method of Sum Insured (SOF/NAYxMSP)	Sum Insured (Rs./Tree & Rs./Ha)	Actual Area Insured (previous corresponding season) (Ha)	Unit of Insurance	Indemnity Level (%)
Uttarkashi	056	French Bean - Hills	022110701	Kharif	Major	RWBBCIS	Tehsil		60000	12.46	per Hectare	NA
Almora	064	Kiwi Fruit	021014800	Rabi	Major	RWBBCIS	Tehsil		750		per Tree	NA
Bageshwar	063	Kiwi Fruit	021014800	Rabi	Major	RWBBCIS	Tehsil		750		per Tree	NA
Chamoli	057	Kiwi Fruit	021014800	Rabi	Major	RWBBCIS	Tehsil		750		per Tree	NA
Champawat	065	Kiwi Fruit	021014800	Rabi	Major	RWBBCIS	Tehsil		750		per Tree	NA
Dehradun	060	Kiwi Fruit	021014800	Rabi	Major	RWBBCIS	Tehsil		750		per Tree	NA
Pauri Garhwal	061	Kiwi Fruit	021014800	Rabi	Major	RWBBCIS	Tehsil		750		per Tree	NA
Nainital	066	Kiwi Fruit	021014800	Rabi	Major	RWBBCIS	Tehsil		750		per Tree	NA
Pithoragarh	062	Kiwi Fruit	021014800	Rabi	Major	RWBBCIS	Tehsil		750		per Tree	NA
Rudrapur	058	Kiwi Fruit	021014800	Rabi	Major	RWBBCIS	Tehsil		750		per Tree	NA
Tehri Garhwal	059	Kiwi Fruit	021014800	Rabi	Major	RWBBCIS	Tehsil		750		per Tree	NA
Uttarkashi	056	Kiwi Fruit	021014800	Rabi	Major	RWBBCIS	Tehsil		750		per Tree	NA
Haridwar	068	Ginger	020511200	Kharif	Major	RWBBCIS	Block		100000		per Hectare	NA
Udhm Singh Nagar	067	Ginger	020511200	Kharif	Major	RWBBCIS	Block		100000		per Hectare	NA

Note: 1. For perennial crops, Area Insured is given as per tree basis

2. Kiwi and Apple - Ultra High Density- >3 years crop is newly added and Ginger crop is also newly added in Haridwar and Udhm Singh Nagar District.

3. Earlier Apple, Mango, Litchi, Malta, Mausambi, Orange, Peach crops is notified in two age band which is now merged in one age band. New Nomenclature is given below and Insured area data is given with new nomenclature for these crops.

*Handwritten signatures and initials:*  
  
  


*Handwritten mark*



District Name	District Code	Crop Name	Crop Code	Crop Season	Crop Category (Major/Minor)	Notified Scheme	Notified Level	Method of Sum Insured (SOF/NAI/MSP)	Sum Insured (Rs./Tree & Rs./Ha)	Actual Area Insured (previous corresponding season) (Ha)	Unit of Insurance	Indemnity Level (%)
Old Crop Name	Old Crop Code	New Crop Name										
Apple - 15 To 40 Years	021001002	Apple - >5 Years										
Apple - 5 To 15 Years	021001001	Apple - >5 Years										
Litchi - 11 To 30 Years	021016801	Litchi - >5 Years										
Litchi - 5 To 10 Years	021016802	Litchi - >5 Years										
Litchi - Hills 11 To 30 Years	021031601	Litchi - Hills >5 Years										
Litchi - Hills 5 To 10 Years	021031602	Litchi - Hills >5 Years										
Malta - 05 To 10 Years	021017502	Citrus - >5 Years										
Malta - 11 To 25 Years	021017501	Citrus - >5 Years										
Mango - 16 To 50 Years	021017602	Mango - >5 Years										
Mango - 5 To 15 Years	021017601	Mango - >5 Years										
Mango - Hills-16 To 50 Years	021017607	Mango - Hills- >5 Years										
Mango - Hills-5 To 15 Years	021017606	Mango - Hills- >5 Years										
Mosambi (sweet lime) - 11 To 25 Years	021018602	Citrus - >5 Years										
Mosambi (sweet lime) - 5 To 10 Years	021018601	Citrus - >5 Years										
Orange - 11 To 25 Years	021020102	Citrus - >5 Years										
Orange - 5 To 10 Years	021020101	Citrus - >5 Years										
Peach - 10 To 25 Years	021020701	Peach - >5 Years										
Peach - 5 To 10 Years	021020703	Peach - >5 Years										

Handwritten signature and initials.

# Reference AWS & Back-up AWS Details under RWBCIS

District Name	District Code	Crop Name	Crop Code	Crop Season	Sub District Name	Sub District Code	IU Level	IU Name	IU Code	Unit of Reference AWS	Location of Reference AWS (Village Code/Latitude & Longitude)	Owned/Maintained by (Name of the agency)	Whether the Public or Private	Unit of Backup AWS	Location of Backup AWS (Village Code/Latitude & Longitude)	Owned/Maintained by (Name of the agency)	Whether the Public or Private
Almora	064	Apple - Ultra High Density ->3 years	To be created	Rabi	Almora	00330	Tehsil	Almora	00330	Tehsil	ALMORA	IMD/Private	Public/Private	Tehsil	SOMESHWAR	IMD/Private	Public/Private
Almora	064	Apple - Ultra High Density ->3 years	To be created	Rabi	Bagwalpokhar	90523	Tehsil	Bagwalpokhar	90523	Tehsil	DWARHAT	IMD/Private	Public/Private	Tehsil	CHAUBATIYA	IMD/Private	Public/Private
Almora	064	Apple - Ultra High Density ->3 years	To be created	Rabi	Bhanoli	00333	Tehsil	Bhanoli	00333	Tehsil	BHANOLI	IMD/Private	Public/Private	Tehsil	JAITI	IMD/Private	Public/Private
Almora	064	Apple - Ultra High Density ->3 years	To be created	Rabi	Bhikiasain	00325	Tehsil	Bhikiasain	00325	Tehsil	BHIKIYASAIN	IMD/Private	Public/Private	Tehsil	SALT	IMD/Private	Public/Private
Almora	064	Apple - Ultra High Density ->3 years	To be created	Rabi	Chaukhutiya	00326	Tehsil	Chaukhutiya	00326	Tehsil	CHAUKHUTIYA	IMD/Private	Public/Private	Tehsil	DWARHAT	IMD/Private	Public/Private
Almora	064	Apple - Ultra High Density ->3 years	To be created	Rabi	Dhaulichina	90030	Tehsil	Dhaulichina	90030	Tehsil	DHAULICHINA	IMD/Private	Public/Private	Tehsil	SYALDE	IMD/Private	Public/Private
Almora	064	Apple - Ultra High Density ->3 years	To be created	Rabi	Dhyari	90524	Tehsil	Dhyari	90524	Tehsil	BHANOLI	IMD/Private	Public/Private	Tehsil	JAITI	IMD/Private	Public/Private
Almora	064	Apple - Ultra High Density ->3 years	To be created	Rabi	Dwarahat	00329	Tehsil	Dwarahat	00329	Tehsil	DWARHAT	IMD/Private	Public/Private	Tehsil	CHAUBATIYA	IMD/Private	Public/Private
Almora	064	Apple - Ultra High Density ->3 years	To be created	Rabi	Jainti	00332	Tehsil	Jainti	00332	Tehsil	JAITI	IMD/Private	Public/Private	Tehsil	BHANOLI	IMD/Private	Public/Private
Almora	064	Apple - Ultra High Density ->3 years	To be created	Rabi	Jalali	90522	Tehsil	Jalali	90522	Tehsil	DWARHAT	IMD/Private	Public/Private	Tehsil	CHAUBATIYA	IMD/Private	Public/Private
Almora	064	Apple - Ultra High Density ->3 years	To be created	Rabi	Lamgada	90039	Tehsil	Lamgada	90039	Tehsil	LAMGADA	IMD/Private	Public/Private	Tehsil	JAITI	IMD/Private	Public/Private
Almora	064	Apple - Ultra High Density ->3 years	To be created	Rabi	Machhor	90521	Tehsil	Machhor	90521	Tehsil	MACHOD	IMD/Private	Public/Private	Tehsil	SALT	IMD/Private	Public/Private
Almora	064	Apple - Ultra High Density ->3 years	To be created	Rabi	Ranikhet	00328	Tehsil	Ranikhet	00328	Tehsil	CHAUBATIYA	IMD/Private	Public/Private	Tehsil	DWARHAT	IMD/Private	Public/Private
Almora	064	Apple - Ultra High Density ->3 years	To be created	Rabi	Someswar	00331	Tehsil	Someswar	00331	Tehsil	SOMESHWAR	IMD/Private	Public/Private	Tehsil	ALMORA	IMD/Private	Public/Private
Almora	064	Apple - Ultra High Density ->3 years	To be created	Rabi	Sult	00327	Tehsil	Sult	00327	Tehsil	SALT	IMD/Private	Public/Private	Tehsil	MACHOD	IMD/Private	Public/Private
Almora	064	Apple - Ultra High Density ->3 years	To be created	Rabi	Syalde	90044	Tehsil	Syalde	90044	Tehsil	SYALDE	IMD/Private	Public/Private	Tehsil	DHAULICHINA	IMD/Private	Public/Private

Handwritten marks: 'H', '93', and a signature.





Almora	064	Litchi - Hills ->5 years	To be created	Rabi	Season	District Code	Referenc e AWS	Reference AWS (Village Code/Latitude & Longitude)	(Name of the agency)	Public or Private	Backup AWS	AWS (Village Code/Latitude & Longitude)	ntained by (Name of the agency)	the Public or Private
Almora	064	Litchi - Hills ->5 years	To be created	Rabi	Machhor	90521	Tehsil	MACHOD	IMD/Private	Private	Tehsil	SALT	IMD/Private	Public/Private
Almora	064	Litchi - Hills ->5 years	To be created	Rabi	Ranikhet	00328	Tehsil	CHAUBATIYA	IMD/Private	Public/Private	Tehsil	DWARHAT	IMD/Private	Public/Private
Almora	064	Litchi - Hills ->5 years	To be created	Rabi	Someshwar	00331	Tehsil	SOMESHWAR	IMD/Private	Public/Private	Tehsil	ALMORA	IMD/Private	Public/Private
Almora	064	Litchi - Hills ->5 years	To be created	Rabi	Sult	00327	Tehsil	SALT	IMD/Private	Public/Private	Tehsil	MACHOD	IMD/Private	Public/Private
Almora	064	Litchi - Hills ->5 years	To be created	Rabi	Syalde	90044	Tehsil	SYALDE	IMD/Private	Public/Private	Tehsil	DHAULCHINA	IMD/Private	Public/Private
Almora	064	Citrus ->5 Years	021007003	Rabi	Almora	00330	Tehsil	ALMORA	IMD/Private	Public/Private	Tehsil	SOMESHWAR	IMD/Private	Public/Private
Almora	064	Citrus ->5 Years	021007003	Rabi	Bagwalpokhar	90523	Tehsil	DWARHAT	IMD/Private	Public/Private	Tehsil	CHAUBATIYA	IMD/Private	Public/Private
Almora	064	Citrus ->5 Years	021007003	Rabi	Bhanoli	00333	Tehsil	BHANOLI	IMD/Private	Public/Private	Tehsil	JAITI	IMD/Private	Public/Private
Almora	064	Citrus ->5 Years	021007003	Rabi	Bhikiasain	00325	Tehsil	BHIKIASAIN	IMD/Private	Public/Private	Tehsil	SALT	IMD/Private	Public/Private
Almora	064	Citrus ->5 Years	021007003	Rabi	Chaukhutiya	00326	Tehsil	CHAUKHUTIYA	IMD/Private	Public/Private	Tehsil	DWARHAT	IMD/Private	Public/Private
Almora	064	Citrus ->5 Years	021007003	Rabi	Dhaulchina	90030	Tehsil	DHAULCHINA	IMD/Private	Public/Private	Tehsil	SYALDE	IMD/Private	Public/Private
Almora	064	Citrus ->5 Years	021007003	Rabi	Dhyari	90524	Tehsil	BHANOLI	IMD/Private	Public/Private	Tehsil	JAITI	IMD/Private	Public/Private
Almora	064	Citrus ->5 Years	021007003	Rabi	Dwarahat	00329	Tehsil	DWARHAT	IMD/Private	Public/Private	Tehsil	CHAUBATIYA	IMD/Private	Public/Private
Almora	064	Citrus ->5 Years	021007003	Rabi	Jainti	00332	Tehsil	JAITI	IMD/Private	Public/Private	Tehsil	BHANOLI	IMD/Private	Public/Private
Almora	064	Citrus ->5 Years	021007003	Rabi	Jalali	90522	Tehsil	DWARHAT	IMD/Private	Public/Private	Tehsil	CHAUBATIYA	IMD/Private	Public/Private
Almora	064	Citrus ->5 Years	021007003	Rabi	Lamgada	90039	Tehsil	LAMGADA	IMD/Private	Public/Private	Tehsil	JAITI	IMD/Private	Public/Private
Almora	064	Citrus ->5 Years	021007003	Rabi	Machhor	90521	Tehsil	MACHOD	IMD/Private	Public/Private	Tehsil	SALT	IMD/Private	Public/Private
Almora	064	Citrus ->5 Years	021007003	Rabi	Ranikhet	00328	Tehsil	CHAUBATIYA	IMD/Private	Public/Private	Tehsil	DWARHAT	IMD/Private	Public/Private
Almora	064	Citrus ->5 Years	021007003	Rabi	Someshwar	00331	Tehsil	SOMESHWAR	IMD/Private	Public/Private	Tehsil	ALMORA	IMD/Private	Public/Private
Almora	064	Citrus ->5 Years	021007003	Rabi	Sult	00327	Tehsil	SALT	IMD/Private	Public/Private	Tehsil	MACHOD	IMD/Private	Public/Private
Almora	064	Citrus ->5 Years	021007003	Rabi	Syalde	90044	Tehsil	SYALDE	IMD/Private	Public/Private	Tehsil	DHAULCHINA	IMD/Private	Public/Private
Almora	064	Mango - Hills- -> 5 years	To be created	Rabi	Almora	00330	Tehsil	ALMORA	IMD/Private	Public/Private	Tehsil	SOMESHWAR	IMD/Private	Public/Private
Almora	064	Mango - Hills- -> 5 years	To be created	Rabi	Bagwalpokhar	90523	Tehsil	DWARHAT	IMD/Private	Public/Private	Tehsil	CHAUBATIYA	IMD/Private	Public/Private
Almora	064	Mango - Hills- -> 5 years	To be created	Rabi	Bhanoli	00333	Tehsil	BHANOLI	IMD/Private	Public/Private	Tehsil	JAITI	IMD/Private	Public/Private
Almora	064	Mango - Hills- -> 5 years	To be created	Rabi	Bhikiasain	00325	Tehsil	BHIKIASAIN	IMD/Private	Public/Private	Tehsil	SALT	IMD/Private	Public/Private
Almora	064	Mango - Hills- -> 5 years	To be created	Rabi	Chaukhutiya	00326	Tehsil	CHAUKHUTIYA	IMD/Private	Public/Private	Tehsil	DWARHAT	IMD/Private	Public/Private
Almora	064	Mango - Hills- -> 5 years	To be created	Rabi	Dhaulchina	90030	Tehsil	DHAULCHINA	IMD/Private	Public/Private	Tehsil	SYALDE	IMD/Private	Public/Private

Handwritten signature and initials.



Block No.	Location	Season	To be created	District Code	Reference AWS Code/latitude & Longitude	Name of the agency	Public/Private	Reference AWS Code/latitude & Longitude	Name of the agency	Public/Private	Backup AWS Code/latitude & Longitude	Public/Private	Maintained by (Name of the agency)	Public/Private
064	Mango - Hills - > 5 years	Rabi	To be created	90524	Dhyari Tehsil	Dhyari	90524	BHANOLI Tehsil	IMD/Private	Public/Private	JAITI Tehsil	IMD/Private	IMD/Private	Public/Private
064	Mango - Hills - > 5 years	Rabi	To be created	00329	Dwarahat Tehsil	Dwarahat	00329	DWARHAT Tehsil	IMD/Private	Public/Private	JAITI Tehsil	IMD/Private	IMD/Private	Public/Private
064	Mango - Hills - > 5 years	Rabi	To be created	00332	Jaunti Tehsil	Jaunti	00332	JAITI Tehsil	IMD/Private	Public/Private	BHANOLI Tehsil	IMD/Private	IMD/Private	Public/Private
064	Mango - Hills - > 5 years	Rabi	To be created	90522	Jalali Tehsil	Jalali	90522	DWARHAT Tehsil	IMD/Private	Public/Private	CHAUBATIYA Tehsil	IMD/Private	IMD/Private	Public/Private
064	Mango - Hills - > 5 years	Rabi	To be created	90039	Lamgada Tehsil	Lamgada	90039	LAMGADA Tehsil	IMD/Private	Public/Private	JAITI Tehsil	IMD/Private	IMD/Private	Public/Private
064	Mango - Hills - > 5 years	Rabi	To be created	90521	Machhor Tehsil	Machhor	90521	MACHOD Tehsil	IMD/Private	Public/Private	SALT Tehsil	IMD/Private	IMD/Private	Public/Private
064	Mango - Hills - > 5 years	Rabi	To be created	00328	Ranikhet Tehsil	Ranikhet	00328	CHAUBATIYA Tehsil	IMD/Private	Public/Private	DWARHAT Tehsil	IMD/Private	IMD/Private	Public/Private
064	Mango - Hills - > 5 years	Rabi	To be created	00331	Someswar Tehsil	Someswar	00331	SOMESHWAR Tehsil	IMD/Private	Public/Private	ALMORA Tehsil	IMD/Private	IMD/Private	Public/Private
064	Mango - Hills - > 5 years	Rabi	To be created	00327	Sult Tehsil	Sult	00327	SALT Tehsil	IMD/Private	Public/Private	MACHOD Tehsil	IMD/Private	IMD/Private	Public/Private
064	Mango - Hills - > 5 years	Rabi	To be created	90044	Syalde Tehsil	Syalde	90044	SYALDE Tehsil	IMD/Private	Public/Private	DHAULCHINA Tehsil	IMD/Private	IMD/Private	Public/Private
064	Peach - > 5 Years	Rabi	021020706	00330	Almora Tehsil	Almora	00330	ALMORA Tehsil	IMD/Private	Public/Private	SOMESHWAR Tehsil	IMD/Private	IMD/Private	Public/Private
064	Peach - > 5 Years	Rabi	021020706	90523	Bagwalipokhar Tehsil	Bagwalipokhar	90523	DWARHAT Tehsil	IMD/Private	Public/Private	CHAUBATIYA Tehsil	IMD/Private	IMD/Private	Public/Private
064	Peach - > 5 Years	Rabi	021020706	00333	Bhanoli Tehsil	Bhanoli	00333	BHANOLI Tehsil	IMD/Private	Public/Private	JAITI Tehsil	IMD/Private	IMD/Private	Public/Private
064	Peach - > 5 Years	Rabi	021020706	00325	Bhikiasain Tehsil	Bhikiasain	00325	BHIKIYASAIN Tehsil	IMD/Private	Public/Private	SALT Tehsil	IMD/Private	IMD/Private	Public/Private
064	Peach - > 5 Years	Rabi	021020706	00325	Chaukhutiya Tehsil	Chaukhutiya	00326	CHAUKHUTIYA Tehsil	IMD/Private	Public/Private	DWARHAT Tehsil	IMD/Private	IMD/Private	Public/Private
064	Peach - > 5 Years	Rabi	021020706	90030	Dhaulchina Tehsil	Dhaulchina	90030	DHAULCHINA Tehsil	IMD/Private	Public/Private	SYALDE Tehsil	IMD/Private	IMD/Private	Public/Private
064	Peach - > 5 Years	Rabi	021020706	90524	Dhyari Tehsil	Dhyari	90524	BHANOLI Tehsil	IMD/Private	Public/Private	JAITI Tehsil	IMD/Private	IMD/Private	Public/Private
064	Peach - > 5 Years	Rabi	021020706	00329	Dwarahat Tehsil	Dwarahat	00329	DWARHAT Tehsil	IMD/Private	Public/Private	CHAUBATIYA Tehsil	IMD/Private	IMD/Private	Public/Private
064	Peach - > 5 Years	Rabi	021020706	00332	Jaunti Tehsil	Jaunti	00332	JAITI Tehsil	IMD/Private	Public/Private	BHANOLI Tehsil	IMD/Private	IMD/Private	Public/Private
064	Peach - > 5 Years	Rabi	021020706	90522	Jalali Tehsil	Jalali	90522	DWARHAT Tehsil	IMD/Private	Public/Private	CHAUBATIYA Tehsil	IMD/Private	IMD/Private	Public/Private
064	Peach - > 5 Years	Rabi	021020706	90039	Lamgada Tehsil	Lamgada	90039	LAMGADA Tehsil	IMD/Private	Public/Private	JAITI Tehsil	IMD/Private	IMD/Private	Public/Private
064	Peach - > 5 Years	Rabi	021020706	90521	Machhor Tehsil	Machhor	90521	MACHOD Tehsil	IMD/Private	Public/Private	SALT Tehsil	IMD/Private	IMD/Private	Public/Private
064	Peach - > 5 Years	Rabi	021020706	00328	Ranikhet Tehsil	Ranikhet	00328	CHAUBATIYA Tehsil	IMD/Private	Public/Private	DWARHAT Tehsil	IMD/Private	IMD/Private	Public/Private
064	Peach - > 5 Years	Rabi	021020706	00331	Someswar Tehsil	Someswar	00331	SOMESHWAR Tehsil	IMD/Private	Public/Private	ALMORA Tehsil	IMD/Private	IMD/Private	Public/Private
064	Peach - > 5 Years	Rabi	021020706	00327	Sult Tehsil	Sult	00327	SALT Tehsil	IMD/Private	Public/Private	MACHOD Tehsil	IMD/Private	IMD/Private	Public/Private
064	Peach - > 5 Years	Rabi	021020706	90044	Syalde Tehsil	Syalde	90044	SYALDE Tehsil	IMD/Private	Public/Private	DHAULCHINA Tehsil	IMD/Private	IMD/Private	Public/Private
064	Peas (Field Peas/ Garden Peas/Matar) - Vegetables Hills	Rabi	022121001	00330	Almora Tehsil	Almora	00330	ALMORA Tehsil	IMD/Private	Public/Private	SOMESHWAR Tehsil	IMD/Private	IMD/Private	Public/Private
064	Peas (Field Peas/ Garden Peas/Matar) - Vegetables Hills	Rabi	022121001	90523	Bagwalipokhar Tehsil	Bagwalipokhar	90523	DWARHAT Tehsil	IMD/Private	Public/Private	CHAUBATIYA Tehsil	IMD/Private	IMD/Private	Public/Private





Season	District Code	Reference AWS Code/Latitude & Longitude	(Name of the agency)	r the Public or Private	Backup AWS	AWS (Village Code/Latitude & Longitude)	maintained by (Name of the agency)	the Public or Private
Almora	064	022129503	Bhikiasain	Tehsil	00325	Bhikiasain	IMD/Private	Public/Private
Almora	064	022129503	Chaukhutiya	Tehsil	00326	Chaukhutiya	IMD/Private	Public/Private
Almora	064	022129503	Dhaulchina	Tehsil	90030	Dhaulchina	IMD/Private	Public/Private
Almora	064	022129503	Dhyari	Tehsil	90524	Dhyari	IMD/Private	Public/Private
Almora	064	022129503	Dwarahat	Tehsil	00329	Dwarahat	IMD/Private	Public/Private
Almora	064	022129503	Jainti	Tehsil	00332	Jainti	IMD/Private	Public/Private
Almora	064	022129503	Jalali	Tehsil	90522	Jalali	IMD/Private	Public/Private
Almora	064	022129503	Lamgada	Tehsil	90039	Lamgada	IMD/Private	Public/Private
Almora	064	022129503	Machhor	Tehsil	90521	Machhor	IMD/Private	Public/Private
Almora	064	022129503	Ranikhet	Tehsil	00328	Ranikhet	IMD/Private	Public/Private
Almora	064	022129503	Someshwar	Tehsil	00331	Someshwar	IMD/Private	Public/Private
Almora	064	022129503	Sult	Tehsil	00327	Sult	IMD/Private	Public/Private
Almora	064	022129503	Syalde	Tehsil	90044	Syalde	IMD/Private	Public/Private
Almora	064	020511201	Almora	Tehsil	00330	Almora	IMD/Private	Public/Private
Almora	064	020511201	Bagwalpokhar	Tehsil	90523	Bagwalpokhar	IMD/Private	Public/Private
Almora	064	020511201	Bhanoli	Tehsil	00333	Bhanoli	IMD/Private	Public/Private
Almora	064	020511201	Bhikiasain	Tehsil	00325	Bhikiasain	IMD/Private	Public/Private
Almora	064	020511201	Chaukhutiya	Tehsil	00326	Chaukhutiya	IMD/Private	Public/Private
Almora	064	020511201	Dhaulchina	Tehsil	90030	Dhaulchina	IMD/Private	Public/Private
Almora	064	020511201	Dhyari	Tehsil	90524	Dhyari	IMD/Private	Public/Private
Almora	064	020511201	Dwarahat	Tehsil	00329	Dwarahat	IMD/Private	Public/Private
Almora	064	020511201	Jainti	Tehsil	00332	Jainti	IMD/Private	Public/Private
Almora	064	020511201	Jalali	Tehsil	90522	Jalali	IMD/Private	Public/Private
Almora	064	020511201	Lamgada	Tehsil	90039	Lamgada	IMD/Private	Public/Private
Almora	064	020511201	Machhor	Tehsil	90521	Machhor	IMD/Private	Public/Private
Almora	064	020511201	Ranikhet	Tehsil	00328	Ranikhet	IMD/Private	Public/Private
Almora	064	020511201	Someshwar	Tehsil	00331	Someshwar	IMD/Private	Public/Private
Almora	064	020511201	Sult	Tehsil	00327	Sult	IMD/Private	Public/Private
Almora	064	020511201	Syalde	Tehsil	90044	Syalde	IMD/Private	Public/Private
Almora	064	022106403	Almora	Tehsil	00330	Almora	IMD/Private	Public/Private
Almora	064	022106403	Bagwalpokhar	Tehsil	90523	Bagwalpokhar	IMD/Private	Public/Private
Almora	064	022106403	Bhanoli	Tehsil	00333	Bhanoli	IMD/Private	Public/Private
Almora	064	022106403	Bhikiasain	Tehsil	00325	Bhikiasain	IMD/Private	Public/Private

Handwritten signature and initials.

















	Season	District Code	Reference AWS Code/Longitude & Latitude	Reference AWS (Village Code/Longitude & Latitude)	(Name of the agency)	Public or Private	Backup AWS	Reference AWS Code/Longitude & Latitude	Reference AWS (Village Code/Longitude & Latitude)	(Name of the agency)	Public or Private	Backup AWS	Reference AWS Code/Longitude & Latitude	Reference AWS (Village Code/Longitude & Latitude)	(Name of the agency)	Public or Private
Chamoli	057		Litchi - Hills >5 years	90510	Dewal	Tehsil	90510	DEWAL	IMD/Private		Public/Private	Tehsil	90510	DEWAL	IMD/Private	Public/Private
Chamoli	057		Litchi - Hills >5 years	00289	Gairsain	Tehsil	00289	GAIRSAIN	IMD/Private		Public/Private	Tehsil	00289	GAIRSAIN	IMD/Private	Public/Private
Chamoli	057		Litchi - Hills >5 years	90035	Ghat	Tehsil	90035	GHAT	IMD/Private		Public/Private	Tehsil	90035	GHAT	IMD/Private	Public/Private
Chamoli	057		Litchi - Hills >5 years	90508	Jilasoo	Tehsil	90508	JILASOO	IMD/Private		Public/Private	Tehsil	90508	JILASOO	IMD/Private	Public/Private
Chamoli	057		Litchi - Hills >5 years	00284	Joshimath	Tehsil	00284	JOSHIMATH	IMD/Private		Public/Private	Tehsil	00284	JOSHIMATH	IMD/Private	Public/Private
Chamoli	057		Litchi - Hills >5 years	00287	Karnaprayag	Tehsil	00287	KARNPRAYAG	IMD/Private		Public/Private	Tehsil	00287	KARNPRAYAG	IMD/Private	Public/Private
Chamoli	057		Litchi - Hills >5 years	90507	Nandprayag	Tehsil	90507	NANDPRAYAG	IMD/Private		Public/Private	Tehsil	90507	NANDPRAYAG	IMD/Private	Public/Private
Chamoli	057		Litchi - Hills >5 years	90509	Narayanbagar	Tehsil	90509	NARAYANBAGAD	IMD/Private		Public/Private	Tehsil	90509	NARAYANBAGAD	IMD/Private	Public/Private
Chamoli	057		Litchi - Hills >5 years	00286	Pokhari	Tehsil	00286	POKHARI	IMD/Private		Public/Private	Tehsil	00286	POKHARI	IMD/Private	Public/Private
Chamoli	057		Litchi - Hills >5 years	00288	Tharali	Tehsil	00288	THARALI	IMD/Private		Public/Private	Tehsil	00288	THARALI	IMD/Private	Public/Private
Chamoli	057		Citrus - >5 Years	90023	Adibadri	Tehsil	90023	ADIBADRI	IMD/Private		Public/Private	Tehsil	90023	ADIBADRI	IMD/Private	Public/Private
Chamoli	057		Citrus - >5 Years	00285	Chamoli	Tehsil	00285	CHAMOLI	IMD/Private		Public/Private	Tehsil	00285	CHAMOLI	IMD/Private	Public/Private
Chamoli	057		Citrus - >5 Years	90510	Dewal	Tehsil	90510	DEWAL	IMD/Private		Public/Private	Tehsil	90510	DEWAL	IMD/Private	Public/Private
Chamoli	057		Citrus - >5 Years	00289	Gairsain	Tehsil	00289	GAIRSAIN	IMD/Private		Public/Private	Tehsil	00289	GAIRSAIN	IMD/Private	Public/Private
Chamoli	057		Citrus - >5 Years	90035	Ghat	Tehsil	90035	GHAT	IMD/Private		Public/Private	Tehsil	90035	GHAT	IMD/Private	Public/Private
Chamoli	057		Citrus - >5 Years	90508	Jilasoo	Tehsil	90508	JILASOO	IMD/Private		Public/Private	Tehsil	90508	JILASOO	IMD/Private	Public/Private
Chamoli	057		Citrus - >5 Years	00284	Joshimath	Tehsil	00284	JOSHIMATH	IMD/Private		Public/Private	Tehsil	00284	JOSHIMATH	IMD/Private	Public/Private
Chamoli	057		Citrus - >5 Years	00287	Karnaprayag	Tehsil	00287	KARNPRAYAG	IMD/Private		Public/Private	Tehsil	00287	KARNPRAYAG	IMD/Private	Public/Private
Chamoli	057		Citrus - >5 Years	90507	Nandprayag	Tehsil	90507	NANDPRAYAG	IMD/Private		Public/Private	Tehsil	90507	NANDPRAYAG	IMD/Private	Public/Private
Chamoli	057		Citrus - >5 Years	90509	Narayanbagar	Tehsil	90509	NARAYANBAGAD	IMD/Private		Public/Private	Tehsil	90509	NARAYANBAGAD	IMD/Private	Public/Private
Chamoli	057		Citrus - >5 Years	00286	Pokhari	Tehsil	00286	POKHARI	IMD/Private		Public/Private	Tehsil	00286	POKHARI	IMD/Private	Public/Private
Chamoli	057		Citrus - >5 Years	00288	Tharali	Tehsil	00288	THARALI	IMD/Private		Public/Private	Tehsil	00288	THARALI	IMD/Private	Public/Private
Chamoli	057		Mango - Hills- > 5 years	90023	Adibadri	Tehsil	90023	ADIBADRI	IMD/Private		Public/Private	Tehsil	90023	ADIBADRI	IMD/Private	Public/Private
Chamoli	057		Mango - Hills- > 5 years	00285	Chamoli	Tehsil	00285	CHAMOLI	IMD/Private		Public/Private	Tehsil	00285	CHAMOLI	IMD/Private	Public/Private
Chamoli	057		Mango - Hills- > 5 years	90510	Dewal	Tehsil	90510	DEWAL	IMD/Private		Public/Private	Tehsil	90510	DEWAL	IMD/Private	Public/Private
Chamoli	057		Mango - Hills- > 5 years	00289	Gairsain	Tehsil	00289	GAIRSAIN	IMD/Private		Public/Private	Tehsil	00289	GAIRSAIN	IMD/Private	Public/Private

a 2

7

Reference AWS	Reference AWS (Village Code/Latitude & Longitude)	(Name of the agency)	Public or Private	Backup AWS	AWS (Village Code/Latitude & Longitude)	Public or Private
057	90035	Ghat	Tehsil	90035	Ghat	Tehsil
057	90508	Jilasoo	Tehsil	90508	Jilasoo	Tehsil
057	00284	Joshimath	Tehsil	00284	Joshimath	Tehsil
057	00287	Karnaprayag	Tehsil	00287	Karnaprayag	Tehsil
057	90507	Nandprayag	Tehsil	90507	Nandprayag	Tehsil
057	90509	Narayanbagar	Tehsil	90509	Narayanbagar	Tehsil
057	00286	Pokhari	Tehsil	00286	Pokhari	Tehsil
057	00288	Tharali	Tehsil	00288	Tharali	Tehsil
057	90023	Adibadri	Tehsil	90023	Adibadri	Tehsil
057	00285	Chamoli	Tehsil	00285	Chamoli	Tehsil
057	90510	Dewal	Tehsil	90510	Dewal	Tehsil
057	00289	Gairsain	Tehsil	00289	Gairsain	Tehsil
057	90035	Ghat	Tehsil	90035	Ghat	Tehsil
057	90508	Jilasoo	Tehsil	90508	Jilasoo	Tehsil
057	00284	Joshimath	Tehsil	00284	Joshimath	Tehsil
057	00287	Karnaprayag	Tehsil	00287	Karnaprayag	Tehsil
057	90507	Nandprayag	Tehsil	90507	Nandprayag	Tehsil
057	90509	Narayanbagar	Tehsil	90509	Narayanbagar	Tehsil
057	00286	Pokhari	Tehsil	00286	Pokhari	Tehsil
057	00288	Tharali	Tehsil	00288	Tharali	Tehsil
057	90023	Adibadri	Tehsil	90023	Adibadri	Tehsil
057	00285	Chamoli	Tehsil	00285	Chamoli	Tehsil
057	90510	Dewal	Tehsil	90510	Dewal	Tehsil
057	00289	Gairsain	Tehsil	00289	Gairsain	Tehsil
057	90035	Ghat	Tehsil	90035	Ghat	Tehsil
057	90508	Jilasoo	Tehsil	90508	Jilasoo	Tehsil
057	00284	Joshimath	Tehsil	00284	Joshimath	Tehsil
057	00287	Karnaprayag	Tehsil	00287	Karnaprayag	Tehsil
057	90507	Nandprayag	Tehsil	90507	Nandprayag	Tehsil
057	90509	Narayanbagar	Tehsil	90509	Narayanbagar	Tehsil
057	00286	Pokhari	Tehsil	00286	Pokhari	Tehsil
057	00288	Tharali	Tehsil	00288	Tharali	Tehsil
057	90023	Adibadri	Tehsil	90023	Adibadri	Tehsil
057	00285	Chamoli	Tehsil	00285	Chamoli	Tehsil
057	90510	Dewal	Tehsil	90510	Dewal	Tehsil
057	00289	Gairsain	Tehsil	00289	Gairsain	Tehsil
057	90035	Ghat	Tehsil	90035	Ghat	Tehsil
057	90508	Jilasoo	Tehsil	90508	Jilasoo	Tehsil
057	00284	Joshimath	Tehsil	00284	Joshimath	Tehsil
057	00287	Karnaprayag	Tehsil	00287	Karnaprayag	Tehsil
057	90507	Nandprayag	Tehsil	90507	Nandprayag	Tehsil
057	90509	Narayanbagar	Tehsil	90509	Narayanbagar	Tehsil
057	00286	Pokhari	Tehsil	00286	Pokhari	Tehsil
057	00288	Tharali	Tehsil	00288	Tharali	Tehsil
057	90023	Adibadri	Tehsil	90023	Adibadri	Tehsil
057	00285	Chamoli	Tehsil	00285	Chamoli	Tehsil
057	90510	Dewal	Tehsil	90510	Dewal	Tehsil
057	00289	Gairsain	Tehsil	00289	Gairsain	Tehsil
057	90035	Ghat	Tehsil	90035	Ghat	Tehsil
057	90508	Jilasoo	Tehsil	90508	Jilasoo	Tehsil
057	00284	Joshimath	Tehsil	00284	Joshimath	Tehsil
057	00287	Karnaprayag	Tehsil	00287	Karnaprayag	Tehsil
057	90507	Nandprayag	Tehsil	90507	Nandprayag	Tehsil

Handwritten signature and initials.

Handwritten number 94.





Season	District Code	Reference AWS	Reference AWS (Village Code/Latitude & Longitude)	(Name of the agency)	Public or Private	Backup AWS	AWS (Village Code/Latitude & Longitude)	Obtained by (Name of the agency)	Public or Private			
057	Chamoli	020511201	Kharif	Joshimath	Tehsil	Joshimath	00284	Tehsil	IMD/Private	JOSHIMATH	IMD/Private	Public/Private
057	Chamoli	020511201	Kharif	Karnaprayag	Tehsil	Karnaprayag	00287	Tehsil	IMD/Private	KARNPRAYAG	IMD/Private	Public/Private
057	Chamoli	020511201	Kharif	Nandprayag	Tehsil	Nandprayag	90507	Tehsil	IMD/Private	NANDPRAYAG	IMD/Private	Public/Private
057	Chamoli	020511201	Kharif	Narayanbagar	Tehsil	Narayanbagar	90509	Tehsil	IMD/Private	NARAYANBAGAD	IMD/Private	Public/Private
057	Chamoli	020511201	Kharif	Pokhari	Tehsil	Pokhari	00286	Tehsil	IMD/Private	POKHARI	IMD/Private	Public/Private
057	Chamoli	020511201	Kharif	Tharali	Tehsil	Tharali	00288	Tehsil	IMD/Private	THARALI	IMD/Private	Public/Private
057	Chamoli	022106403	Kharif	Adibadri	Tehsil	Adibadri	90023	Tehsil	IMD/Private	ADIBADRI	IMD/Private	Public/Private
057	Chamoli	022106403	Kharif	Chamoli	Tehsil	Chamoli	00285	Tehsil	IMD/Private	CHAMOLI	IMD/Private	Public/Private
057	Chamoli	022106403	Kharif	Dewal	Tehsil	Dewal	90510	Tehsil	IMD/Private	DEWAL	IMD/Private	Public/Private
057	Chamoli	022106403	Kharif	Gairsain	Tehsil	Gairsain	00289	Tehsil	IMD/Private	GAIRSAIN	IMD/Private	Public/Private
057	Chamoli	022106403	Kharif	Ghat	Tehsil	Ghat	90035	Tehsil	IMD/Private	GHAT	IMD/Private	Public/Private
057	Chamoli	022106403	Kharif	Jilasu	Tehsil	Jilasu	90508	Tehsil	IMD/Private	JILASOO	IMD/Private	Public/Private
057	Chamoli	022106403	Kharif	Joshimath	Tehsil	Joshimath	00284	Tehsil	IMD/Private	JOSHIMATH	IMD/Private	Public/Private
057	Chamoli	022106403	Kharif	Karnaprayag	Tehsil	Karnaprayag	00287	Tehsil	IMD/Private	KARNPRAYAG	IMD/Private	Public/Private
057	Chamoli	022106403	Kharif	Nandprayag	Tehsil	Nandprayag	90507	Tehsil	IMD/Private	NANDPRAYAG	IMD/Private	Public/Private
057	Chamoli	022106403	Kharif	Narayanbagar	Tehsil	Narayanbagar	90509	Tehsil	IMD/Private	NARAYANBAGAD	IMD/Private	Public/Private
057	Chamoli	022106403	Kharif	Pokhari	Tehsil	Pokhari	00286	Tehsil	IMD/Private	POKHARI	IMD/Private	Public/Private
057	Chamoli	022106403	Kharif	Tharali	Tehsil	Tharali	00288	Tehsil	IMD/Private	THARALI	IMD/Private	Public/Private
057	Chamoli	022110701	Kharif	Adibadri	Tehsil	Adibadri	90023	Tehsil	IMD/Private	ADIBADRI	IMD/Private	Public/Private
057	Chamoli	022110701	Kharif	Chamoli	Tehsil	Chamoli	00285	Tehsil	IMD/Private	CHAMOLI	IMD/Private	Public/Private
057	Chamoli	022110701	Kharif	Dewal	Tehsil	Dewal	90510	Tehsil	IMD/Private	DEWAL	IMD/Private	Public/Private
057	Chamoli	022110701	Kharif	Gairsain	Tehsil	Gairsain	00289	Tehsil	IMD/Private	GAIRSAIN	IMD/Private	Public/Private
057	Chamoli	022110701	Kharif	Ghat	Tehsil	Ghat	90035	Tehsil	IMD/Private	GHAT	IMD/Private	Public/Private
057	Chamoli	022110701	Kharif	Jilasu	Tehsil	Jilasu	90508	Tehsil	IMD/Private	JILASOO	IMD/Private	Public/Private
057	Chamoli	022110701	Kharif	Joshimath	Tehsil	Joshimath	00284	Tehsil	IMD/Private	JOSHIMATH	IMD/Private	Public/Private
057	Chamoli	022110701	Kharif	Karnaprayag	Tehsil	Karnaprayag	00287	Tehsil	IMD/Private	KARNPRAYAG	IMD/Private	Public/Private
057	Chamoli	022110701	Kharif	Nandprayag	Tehsil	Nandprayag	90507	Tehsil	IMD/Private	NANDPRAYAG	IMD/Private	Public/Private
057	Chamoli	022110701	Kharif	Narayanbagar	Tehsil	Narayanbagar	90509	Tehsil	IMD/Private	NARAYANBAGAD	IMD/Private	Public/Private
057	Chamoli	022110701	Kharif	Pokhari	Tehsil	Pokhari	00286	Tehsil	IMD/Private	POKHARI	IMD/Private	Public/Private
057	Chamoli	022110701	Kharif	Tharali	Tehsil	Tharali	00288	Tehsil	IMD/Private	THARALI	IMD/Private	Public/Private
065	Champawat	To be created	Rabi	Barakot	Tehsil	Barakot	90025	Tehsil	IMD/Private	BARAKOT	IMD/Private	Public/Private

4X





	Season	District Code	Reference AWS Code/Latitude & Longitude	(Name of the agency)	Public or Private	Backup AWS Code/Latitude & Longitude	(Name of the agency)	Public or Private	Reference AWS Code/Latitude & Longitude	Public or Private	Reference AWS Code/Latitude & Longitude	Public or Private			
Champawat	065	Citrus - >5 Years	021007003	Rabi	Pati	00335	Tehsil	Pati	00335	Tehsil	PATI	IMD/Private	BARAKOT	IMD/Private	Public/Private
Champawat	065	Citrus - >5 Years	021007003	Rabi	Poornagiri	00337	Tehsil	Poornagiri	00337	Tehsil	TANKPUR	IMD/Private	CHAMPAWAT	IMD/Private	Public/Private
Champawat	065	Citrus - >5 Years	021007003	Rabi	Pulla Gumdesh	90318	Tehsil	Pulla Gumdesh	90318	Tehsil	PULLA	IMD/Private	MANCH	IMD/Private	Public/Private
Champawat	065	Mango - Hills- > 5 years	To be created	Rabi	Barakot	90025	Tehsil	Barakot	90025	Tehsil	BARAKOT	IMD/Private	PATI	IMD/Private	Public/Private
Champawat	065	Mango - Hills- > 5 years	To be created	Rabi	Champawat	00334	Tehsil	Champawat	00334	Tehsil	CHAMPAWAT	IMD/Private	LOHAGHAT	IMD/Private	Public/Private
Champawat	065	Mango - Hills- > 5 years	To be created	Rabi	Lohaghat	00336	Tehsil	Lohaghat	00336	Tehsil	LOHAGHAT	IMD/Private	CHAMPAWAT	IMD/Private	Public/Private
Champawat	065	Mango - Hills- > 5 years	To be created	Rabi	Manch	90317	Tehsil	Manch	90317	Tehsil	MANCH	IMD/Private	PULLA	IMD/Private	Public/Private
Champawat	065	Mango - Hills- > 5 years	To be created	Rabi	Pati	00335	Tehsil	Pati	00335	Tehsil	PATI	IMD/Private	BARAKOT	IMD/Private	Public/Private
Champawat	065	Mango - Hills- > 5 years	To be created	Rabi	Poornagiri	00337	Tehsil	Poornagiri	00337	Tehsil	TANKPUR	IMD/Private	CHAMPAWAT	IMD/Private	Public/Private
Champawat	065	Mango - Hills- > 5 years	To be created	Rabi	Pulla Gumdesh	90318	Tehsil	Pulla Gumdesh	90318	Tehsil	PULLA	IMD/Private	MANCH	IMD/Private	Public/Private
Champawat	065	Peach - >5 Years	021020706	Rabi	Barakot	90025	Tehsil	Barakot	90025	Tehsil	BARAKOT	IMD/Private	PATI	IMD/Private	Public/Private
Champawat	065	Peach - >5 Years	021020706	Rabi	Champawat	00334	Tehsil	Champawat	00334	Tehsil	CHAMPAWAT	IMD/Private	LOHAGHAT	IMD/Private	Public/Private
Champawat	065	Peach - >5 Years	021020706	Rabi	Lohaghat	00336	Tehsil	Lohaghat	00336	Tehsil	LOHAGHAT	IMD/Private	CHAMPAWAT	IMD/Private	Public/Private
Champawat	065	Peach - >5 Years	021020706	Rabi	Manch	90317	Tehsil	Manch	90317	Tehsil	MANCH	IMD/Private	PULLA	IMD/Private	Public/Private
Champawat	065	Peach - >5 Years	021020706	Rabi	Pati	00335	Tehsil	Pati	00335	Tehsil	PATI	IMD/Private	BARAKOT	IMD/Private	Public/Private
Champawat	065	Peach - >5 Years	021020706	Rabi	Poornagiri	00337	Tehsil	Poornagiri	00337	Tehsil	TANKPUR	IMD/Private	CHAMPAWAT	IMD/Private	Public/Private
Champawat	065	Peach - >5 Years	021020706	Rabi	Pulla Gumdesh	90318	Tehsil	Pulla Gumdesh	90318	Tehsil	PULLA	IMD/Private	MANCH	IMD/Private	Public/Private
Champawat	065	Peas (Field Peas/ Garden Peas/Matar) - Vegetables Hills	022121001	Rabi	Barakot	90025	Tehsil	Barakot	90025	Tehsil	BARAKOT	IMD/Private	PATI	IMD/Private	Public/Private
Champawat	065	Peas (Field Peas/ Garden Peas/Matar) - Vegetables Hills	022121001	Rabi	Champawat	00334	Tehsil	Champawat	00334	Tehsil	CHAMPAWAT	IMD/Private	LOHAGHAT	IMD/Private	Public/Private
Champawat	065	Peas (Field Peas/ Garden Peas/Matar) - Vegetables Hills	022121001	Rabi	Lohaghat	00336	Tehsil	Lohaghat	00336	Tehsil	LOHAGHAT	IMD/Private	CHAMPAWAT	IMD/Private	Public/Private
Champawat	065	Peas (Field Peas/ Garden Peas/Matar) - Vegetables Hills	022121001	Rabi	Manch	90317	Tehsil	Manch	90317	Tehsil	MANCH	IMD/Private	PULLA	IMD/Private	Public/Private
Champawat	065	Peas (Field Peas/ Garden Peas/Matar) - Vegetables Hills	022121001	Rabi	Pati	00335	Tehsil	Pati	00335	Tehsil	PATI	IMD/Private	BARAKOT	IMD/Private	Public/Private
Champawat	065	Peas (Field Peas/ Garden Peas/Matar) - Vegetables Hills	022121001	Rabi	Poornagiri	00337	Tehsil	Poornagiri	00337	Tehsil	TANKPUR	IMD/Private	CHAMPAWAT	IMD/Private	Public/Private
Champawat	065	Peas (Field Peas/ Garden Peas/Matar) - Vegetables Hills	022121001	Rabi	Pulla Gumdesh	90318	Tehsil	Pulla Gumdesh	90318	Tehsil	PULLA	IMD/Private	MANCH	IMD/Private	Public/Private
Champawat	065	Potato - Hills	022122403	Kharif	Barakot	90025	Tehsil	Barakot	90025	Tehsil	BARAKOT	IMD/Private	PATI	IMD/Private	Public/Private
Champawat	065	Potato - Hills	022122403	Kharif	Champawat	00334	Tehsil	Champawat	00334	Tehsil	CHAMPAWAT	IMD/Private	CHAMPAWAT	IMD/Private	Public/Private
Champawat	065	Potato - Hills	022122403	Kharif	Lohaghat	00336	Tehsil	Lohaghat	00336	Tehsil	LOHAGHAT	IMD/Private	MANCH	IMD/Private	Public/Private
Champawat	065	Potato - Hills	022122403	Kharif	Manch	90317	Tehsil	Manch	90317	Tehsil	MANCH	IMD/Private	PATI	IMD/Private	Public/Private
Champawat	065	Potato - Hills	022122403	Kharif	Pati	00335	Tehsil	Pati	00335	Tehsil	PATI	IMD/Private	BARAKOT	IMD/Private	Public/Private
Champawat	065	Potato - Hills	022122403	Kharif	Poornagiri	00337	Tehsil	Poornagiri	00337	Tehsil	TANKPUR	IMD/Private	CHAMPAWAT	IMD/Private	Public/Private

93





Dehradun	060	Apple - Ultra High Density - >3 years	To be created	Rabi	Kalsi	00302	Tehsil	Kalsi	00302	Tehsil	SAHIYA	Reference AWS Code/Latitude & Longitude	(Name of the agency)	r the Public or Private	ntained by (Name of the agency)	AWS (Village Code/Latitude & Longitude)	Backup AWS	the Public or Private
Dehradun	060	Apple - >5 Years	021001005	Rabi	Chakrata	00300	Tehsil	Chakrata	00300	Tehsil	CHAKRATA	CHAKRATA	IMD/Private	Public/Private	IMD/Private	CHAKRATA	Tehsil	Public/Private
Dehradun	060	Apple - >5 Years	021001005	Rabi	Tyuni	00301	Tehsil	Tyuni	00301	Tehsil	CHILHAD	CHAKRATA	IMD/Private	Public/Private	IMD/Private	CHAKRATA	Tehsil	Public/Private
Dehradun	060	Apple - >5 Years	021001005	Rabi	Kalsi	00302	Tehsil	Kalsi	00302	Tehsil	SAHIYA	CHAKRATA	IMD/Private	Public/Private	IMD/Private	CHAKRATA	Tehsil	Public/Private
Dehradun	060	Litchi - Hills ->5 years	To be created	Rabi	Chakrata	00300	Tehsil	Chakrata	00300	Tehsil	CHAKRATA	CHILHAD	IMD/Private	Public/Private	IMD/Private	CHILHAD	Tehsil	Public/Private
Dehradun	060	Litchi - Hills ->5 years	To be created	Rabi	Tyuni	00301	Tehsil	Tyuni	00301	Tehsil	CHILHAD	CHAKRATA	IMD/Private	Public/Private	IMD/Private	CHAKRATA	Tehsil	Public/Private
Dehradun	060	Litchi - Hills ->5 years	To be created	Rabi	Kalsi	00302	Tehsil	Kalsi	00302	Tehsil	SAHIYA	CHAKRATA	IMD/Private	Public/Private	IMD/Private	CHAKRATA	Tehsil	Public/Private
Dehradun	060	Citrus - >5 Years	021007003	Rabi	Chakrata	00300	Tehsil	Chakrata	00300	Tehsil	CHAKRATA	CHILHAD	IMD/Private	Public/Private	IMD/Private	CHILHAD	Tehsil	Public/Private
Dehradun	060	Citrus - >5 Years	021007003	Rabi	Tyuni	00301	Tehsil	Tyuni	00301	Tehsil	CHILHAD	CHAKRATA	IMD/Private	Public/Private	IMD/Private	CHAKRATA	Tehsil	Public/Private
Dehradun	060	Citrus - >5 Years	021007003	Rabi	Kalsi	00302	Tehsil	Kalsi	00302	Tehsil	SAHIYA	CHAKRATA	IMD/Private	Public/Private	IMD/Private	CHAKRATA	Tehsil	Public/Private
Dehradun	060	Mango - Hills - > 5 years	To be created	Rabi	Chakrata	00300	Tehsil	Chakrata	00300	Tehsil	CHAKRATA	CHILHAD	IMD/Private	Public/Private	IMD/Private	CHILHAD	Tehsil	Public/Private
Dehradun	060	Mango - Hills - > 5 years	To be created	Rabi	Tyuni	00301	Tehsil	Tyuni	00301	Tehsil	CHILHAD	CHAKRATA	IMD/Private	Public/Private	IMD/Private	CHAKRATA	Tehsil	Public/Private
Dehradun	060	Mango - Hills - > 5 years	To be created	Rabi	Kalsi	00302	Tehsil	Kalsi	00302	Tehsil	SAHIYA	CHAKRATA	IMD/Private	Public/Private	IMD/Private	CHAKRATA	Tehsil	Public/Private
Dehradun	060	Peach - >5 Years	021020706	Rabi	Chakrata	00300	Tehsil	Chakrata	00300	Tehsil	CHAKRATA	CHILHAD	IMD/Private	Public/Private	IMD/Private	CHILHAD	Tehsil	Public/Private
Dehradun	060	Peach - >5 Years	021020706	Rabi	Tyuni	00301	Tehsil	Tyuni	00301	Tehsil	CHILHAD	CHAKRATA	IMD/Private	Public/Private	IMD/Private	CHAKRATA	Tehsil	Public/Private
Dehradun	060	Peach - >5 Years	021020706	Rabi	Kalsi	00302	Tehsil	Kalsi	00302	Tehsil	SAHIYA	CHAKRATA	IMD/Private	Public/Private	IMD/Private	CHAKRATA	Tehsil	Public/Private
Dehradun	060	Peas (Field Peas/ Garden Peas/Matar) - Vegetables Hills	022121001	Rabi	Chakrata	00300	Tehsil	Chakrata	00300	Tehsil	CHAKRATA	CHILHAD	IMD/Private	Public/Private	IMD/Private	CHILHAD	Tehsil	Public/Private
Dehradun	060	Peas (Field Peas/ Garden Peas/Matar) - Vegetables Hills	022121001	Rabi	Tyuni	00301	Tehsil	Tyuni	00301	Tehsil	CHILHAD	CHAKRATA	IMD/Private	Public/Private	IMD/Private	CHAKRATA	Tehsil	Public/Private
Dehradun	060	Peas (Field Peas/ Garden Peas/Matar) - Vegetables Hills	022121001	Rabi	Kalsi	00302	Tehsil	Kalsi	00302	Tehsil	SAHIYA	CHAKRATA	IMD/Private	Public/Private	IMD/Private	CHAKRATA	Tehsil	Public/Private
Dehradun	060	Mango - >5 Years	021017608	Rabi	Vikasnagar	0030	Block	Vikasnagar	0030	Block	VIKASNAGAR	SAHASPUR	IMD/Private	Public/Private	IMD/Private	SAHASPUR	Block	Public/Private
Dehradun	060	Mango - >5 Years	021017608	Rabi	Sahaspur	0031	Block	Sahaspur	0031	Block	SAHASPUR	VIKASNAGAR	IMD/Private	Public/Private	IMD/Private	VIKASNAGAR	Block	Public/Private
Dehradun	060	Mango - >5 Years	021017608	Rabi	Rajpur	0032	Block	Rajpur	0032	Block	THANO	DOIWALA	IMD/Private	Public/Private	IMD/Private	DOIWALA	Block	Public/Private
Dehradun	060	Mango - >5 Years	021017608	Rabi	Doiwala	0033	Block	Doiwala	0033	Block	DOIWALA	THANO	IMD/Private	Public/Private	IMD/Private	THANO	Block	Public/Private
Dehradun	060	Litchi - > 5 years	To be created	Rabi	Vikasnagar	0030	Block	Vikasnagar	0030	Block	VIKASNAGAR	SAHASPUR	IMD/Private	Public/Private	IMD/Private	SAHASPUR	Block	Public/Private
Dehradun	060	Litchi - > 5 years	To be created	Rabi	Sahaspur	0031	Block	Sahaspur	0031	Block	SAHASPUR	VIKASNAGAR	IMD/Private	Public/Private	IMD/Private	VIKASNAGAR	Block	Public/Private
Dehradun	060	Litchi - > 5 years	To be created	Rabi	Rajpur	0032	Block	Rajpur	0032	Block	THANO	DOIWALA	IMD/Private	Public/Private	IMD/Private	DOIWALA	Block	Public/Private
Dehradun	060	Litchi - > 5 years	To be created	Rabi	Doiwala	0033	Block	Doiwala	0033	Block	DOIWALA	THANO	IMD/Private	Public/Private	IMD/Private	THANO	Block	Public/Private
Dehradun	060	Peas (Field Peas/ Garden Peas/Matar)	022121000	Rabi	Vikasnagar	0030	Block	Vikasnagar	0030	Block	VIKASNAGAR	SAHASPUR	IMD/Private	Public/Private	IMD/Private	SAHASPUR	Block	Public/Private
Dehradun	060	Peas (Field Peas/ Garden Peas/Matar)	022121000	Rabi	Sahaspur	0031	Block	Sahaspur	0031	Block	SAHASPUR	VIKASNAGAR	IMD/Private	Public/Private	IMD/Private	VIKASNAGAR	Block	Public/Private
Dehradun	060	Peas (Field Peas/ Garden Peas/Matar)	022121000	Rabi	Rajpur	0032	Block	Rajpur	0032	Block	THANO	DOIWALA	IMD/Private	Public/Private	IMD/Private	DOIWALA	Block	Public/Private
Dehradun	060	Peas (Field Peas/ Garden Peas/Matar)	022121000	Rabi	Doiwala	0033	Block	Doiwala	0033	Block	DOIWALA	THANO	IMD/Private	Public/Private	IMD/Private	THANO	Block	Public/Private
Dehradun	060	Peas (Field Peas/ Garden Peas/Matar)	022121000	Rabi	Vikasnagar	0030	Block	Vikasnagar	0030	Block	VIKASNAGAR	SAHASPUR	IMD/Private	Public/Private	IMD/Private	SAHASPUR	Block	Public/Private
Dehradun	060	Peas (Field Peas/ Garden Peas/Matar)	022121000	Rabi	Sahaspur	0031	Block	Sahaspur	0031	Block	SAHASPUR	VIKASNAGAR	IMD/Private	Public/Private	IMD/Private	VIKASNAGAR	Block	Public/Private

Handwritten mark: A stylized 'H' or 'X' symbol.

Handwritten signature: A cursive signature, possibly 'Raj'.

Handwritten mark: A stylized 'A' or 'B' symbol.





Garhwal	061	Apple - Ultra High Density- >3 years	To be created	Rabi	Season	Chaubatta khal	District Code	00312	Tehsil	Chaubatta Khal	00312	Tehsil	Chaubatta Khal	00312	Tehsil	Reference AWS	(Village Code/Latitude & Longitude)	IMD/Private	(Name of the agency)	Public/Private	Reference AWS	(Village Code/Latitude & Longitude)	IMD/Private	(Name of the agency)	Public/Private	Reference AWS	(Village Code/Latitude & Longitude)	IMD/Private	(Name of the agency)	Public/Private
Garhwal	061	Apple - Ultra High Density- >3 years	To be created	Rabi	Chaubatta khal	00312	Tehsil	Chaubatta Khal	00312	Tehsil	Chaubatta Khal	00312	Tehsil	Chaubatta Khal	00312	Tehsil	CHAUBATTAKHAL	IMD/Private		Public/Private	CHAUBATTAKHAL	IMD/Private		Public/Private	CHAUBATTAKHAL	IMD/Private		Public/Private		
Garhwal	061	Apple - Ultra High Density- >3 years	To be created	Rabi	Dhoomakot	00309	Tehsil	Dhoomakot	00309	Tehsil	Dhoomakot	00309	Tehsil	Dhoomakot	00309	Tehsil	DHUMAKOT	IMD/Private		Public/Private	DHUMAKOT	IMD/Private		Public/Private	DHUMAKOT	IMD/Private		Public/Private		
Garhwal	061	Apple - Ultra High Density- >3 years	To be created	Rabi	Jakhnikhal	90516	Tehsil	Jakhnikhal	90516	Tehsil	Jakhnikhal	90516	Tehsil	Jakhnikhal	90516	Tehsil	JAKHNIKHAL	IMD/Private		Public/Private	JAKHNIKHAL	IMD/Private		Public/Private	JAKHNIKHAL	IMD/Private		Public/Private		
Garhwal	061	Apple - Ultra High Density- >3 years	To be created	Rabi	Kotdwara	00313	Tehsil	Kotdwara	00313	Tehsil	Kotdwara	00313	Tehsil	Kotdwara	00313	Tehsil	KOTDWAR	IMD/Private		Public/Private	KOTDWAR	IMD/Private		Public/Private	KOTDWAR	IMD/Private		Public/Private		
Garhwal	061	Apple - Ultra High Density- >3 years	To be created	Rabi	Lansdowne	00310	Tehsil	Lansdowne	00310	Tehsil	Lansdowne	00310	Tehsil	Lansdowne	00310	Tehsil	LANSDAWAN	IMD/Private		Public/Private	LANSDAWAN	IMD/Private		Public/Private	LANSDAWAN	IMD/Private		Public/Private		
Garhwal	061	Apple - Ultra High Density- >3 years	To be created	Rabi	Pauri	00307	Tehsil	Pauri	00307	Tehsil	Pauri	00307	Tehsil	Pauri	00307	Tehsil	PAURI	IMD/Private		Public/Private	PAURI	IMD/Private		Public/Private	PAURI	IMD/Private		Public/Private		
Garhwal	061	Apple - Ultra High Density- >3 years	To be created	Rabi	Rikhanikhal	90517	Tehsil	Rikhanikhal	90517	Tehsil	Rikhanikhal	90517	Tehsil	Rikhanikhal	90517	Tehsil	LANSDAWAN	IMD/Private		Public/Private	LANSDAWAN	IMD/Private		Public/Private	LANSDAWAN	IMD/Private		Public/Private		
Garhwal	061	Apple - Ultra High Density- >3 years	To be created	Rabi	Setpuli	00311	Tehsil	Setpuli	00311	Tehsil	Setpuli	00311	Tehsil	Setpuli	00311	Tehsil	SATPULI	IMD/Private		Public/Private	SATPULI	IMD/Private		Public/Private	SATPULI	IMD/Private		Public/Private		
Garhwal	061	Apple - Ultra High Density- >3 years	To be created	Rabi	Srinagar	00306	Tehsil	Srinagar	00306	Tehsil	Srinagar	00306	Tehsil	Srinagar	00306	Tehsil	SRINAGAR	IMD/Private		Public/Private	SRINAGAR	IMD/Private		Public/Private	SRINAGAR	IMD/Private		Public/Private		
Garhwal	061	Apple - Ultra High Density- >3 years	To be created	Rabi	Thailsain	00308	Tehsil	Thailsain	00308	Tehsil	Thailsain	00308	Tehsil	Thailsain	00308	Tehsil	THELISEN	IMD/Private		Public/Private	THELISEN	IMD/Private		Public/Private	THELISEN	IMD/Private		Public/Private		
Garhwal	061	Apple - Ultra High Density- >3 years	To be created	Rabi	Yamkeshwar	00314	Tehsil	Yamkeshwar	00314	Tehsil	Yamkeshwar	00314	Tehsil	Yamkeshwar	00314	Tehsil	YAMKESHWAR	IMD/Private		Public/Private	YAMKESHWAR	IMD/Private		Public/Private	YAMKESHWAR	IMD/Private		Public/Private		
Garhwal	061	Apple - >5 Years	021001005	Rabi	Bironkhal	90515	Tehsil	Bironkhal	90515	Tehsil	Bironkhal	90515	Tehsil	Bironkhal	90515	Tehsil	BIROKHAL	IMD/Private		Public/Private	BIROKHAL	IMD/Private		Public/Private	BIROKHAL	IMD/Private		Public/Private		
Garhwal	061	Apple - >5 Years	021001005	Rabi	Chakisain	90028	Tehsil	Chakisain	90028	Tehsil	Chakisain	90028	Tehsil	Chakisain	90028	Tehsil	CHAKISAIN	IMD/Private		Public/Private	CHAKISAIN	IMD/Private		Public/Private	CHAKISAIN	IMD/Private		Public/Private		
Garhwal	061	Apple - >5 Years	021001005	Rabi	Chaubatta khal	00312	Tehsil	Chaubatta Khal	00312	Tehsil	Chaubatta Khal	00312	Tehsil	Chaubatta Khal	00312	Tehsil	CHAUBATTAKHAL	IMD/Private		Public/Private	CHAUBATTAKHAL	IMD/Private		Public/Private	CHAUBATTAKHAL	IMD/Private		Public/Private		
Garhwal	061	Apple - >5 Years	021001005	Rabi	Dhoomakot	00309	Tehsil	Dhoomakot	00309	Tehsil	Dhoomakot	00309	Tehsil	Dhoomakot	00309	Tehsil	DHUMAKOT	IMD/Private		Public/Private	DHUMAKOT	IMD/Private		Public/Private	DHUMAKOT	IMD/Private		Public/Private		
Garhwal	061	Apple - >5 Years	021001005	Rabi	Jakhnikhal	90516	Tehsil	Jakhnikhal	90516	Tehsil	Jakhnikhal	90516	Tehsil	Jakhnikhal	90516	Tehsil	JAKHNIKHAL	IMD/Private		Public/Private	JAKHNIKHAL	IMD/Private		Public/Private	JAKHNIKHAL	IMD/Private		Public/Private		
Garhwal	061	Apple - >5 Years	021001005	Rabi	Kotdwara	00313	Tehsil	Kotdwara	00313	Tehsil	Kotdwara	00313	Tehsil	Kotdwara	00313	Tehsil	KOTDWAR	IMD/Private		Public/Private	KOTDWAR	IMD/Private		Public/Private	KOTDWAR	IMD/Private		Public/Private		
Garhwal	061	Apple - >5 Years	021001005	Rabi	Lansdowne	00310	Tehsil	Lansdowne	00310	Tehsil	Lansdowne	00310	Tehsil	Lansdowne	00310	Tehsil	LANSDAWAN	IMD/Private		Public/Private	LANSDAWAN	IMD/Private		Public/Private	LANSDAWAN	IMD/Private		Public/Private		
Garhwal	061	Apple - >5 Years	021001005	Rabi	Pauri	00307	Tehsil	Pauri	00307	Tehsil	Pauri	00307	Tehsil	Pauri	00307	Tehsil	PAURI	IMD/Private		Public/Private	PAURI	IMD/Private		Public/Private	PAURI	IMD/Private		Public/Private		
Garhwal	061	Apple - >5 Years	021001005	Rabi	Rikhanikhal	90517	Tehsil	Rikhanikhal	90517	Tehsil	Rikhanikhal	90517	Tehsil	Rikhanikhal	90517	Tehsil	LANSDAWAN	IMD/Private		Public/Private	LANSDAWAN	IMD/Private		Public/Private	LANSDAWAN	IMD/Private		Public/Private		
Garhwal	061	Apple - >5 Years	021001005	Rabi	Setpuli	00311	Tehsil	Setpuli	00311	Tehsil	Setpuli	00311	Tehsil	Setpuli	00311	Tehsil	SATPULI	IMD/Private		Public/Private	SATPULI	IMD/Private		Public/Private	SATPULI	IMD/Private		Public/Private		
Garhwal	061	Apple - >5 Years	021001005	Rabi	Srinagar	00306	Tehsil	Srinagar	00306	Tehsil	Srinagar	00306	Tehsil	Srinagar	00306	Tehsil	SRINAGAR	IMD/Private		Public/Private	SRINAGAR	IMD/Private		Public/Private	SRINAGAR	IMD/Private		Public/Private		

23